









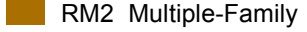




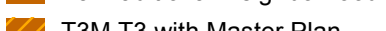
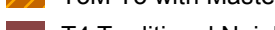
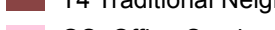
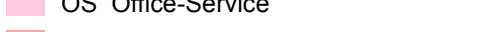


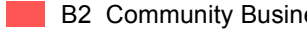




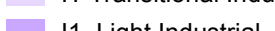
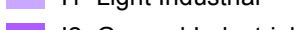
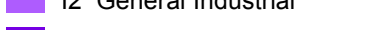

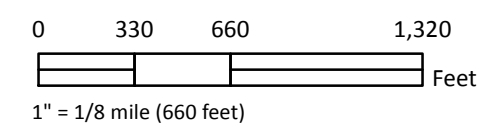
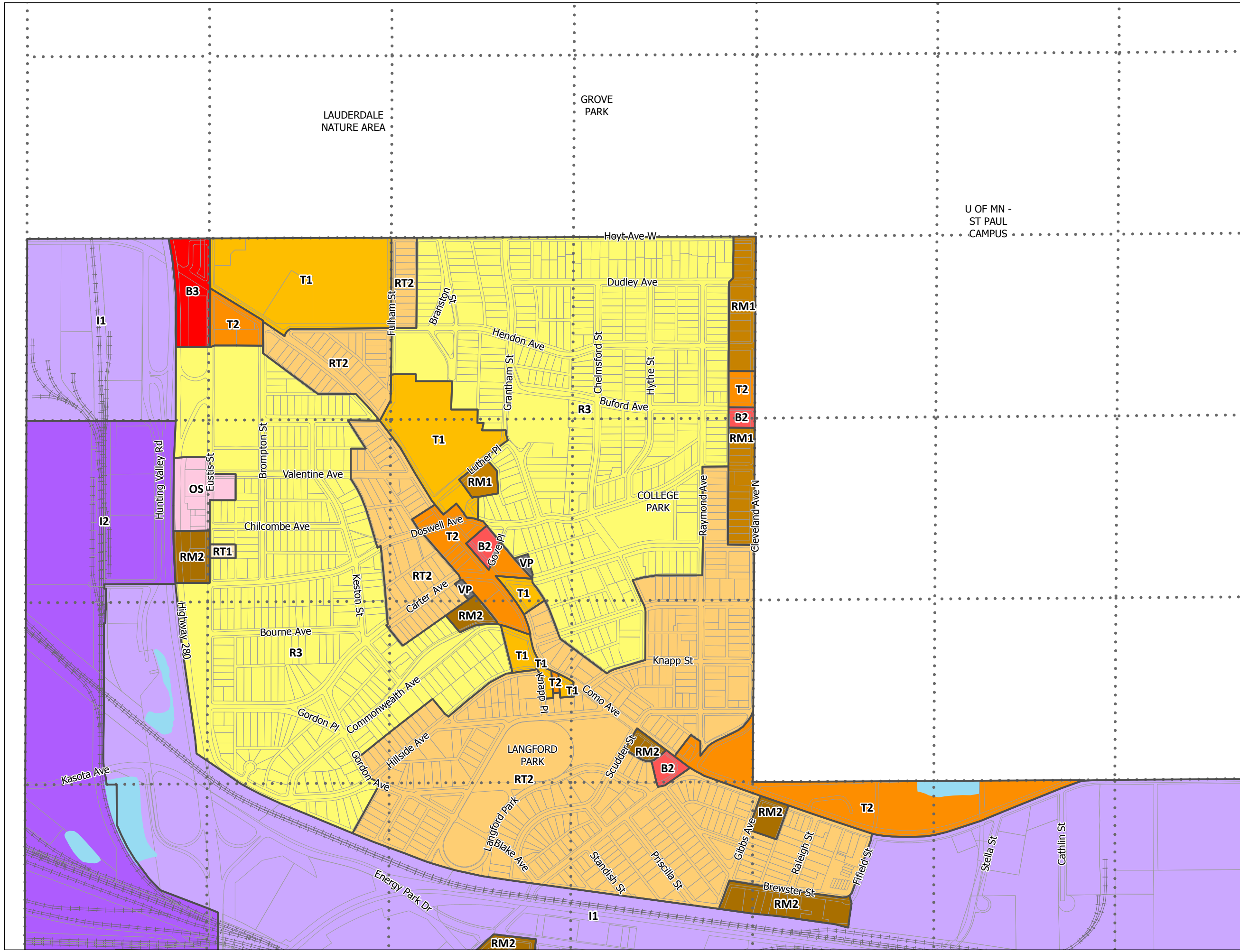


SAINT PAUL ZONING DISTRICTS

- · · Section Line
-  Water
-  RL One-Family Large Lot
-  R1 One-Family
-  R2 One-Family
-  R3 One-Family
-  R4 One-Family
-  RT1 Two-Family
-  RT2 Townhouse
-  RM1 Multiple-Family
-  RM2 Multiple-Family
-  RM3 Multiple-Family
-  T1 Traditional Neighborhood
-  T2 Traditional Neighborhood
-  T3 Traditional Neighborhood
-  T3M T3 with Master Plan
-  T4 Traditional Neighborhood
-  OS Office-Service
-  B1 Local Business
-  BC Community Business (converted)
-  B2 Community Business
-  B3 General Business
-  B4 Central Business
-  B5 Central Business Service
-  IT Transitional Industrial
-  I1 Light Industrial
-  I2 General Industrial
-  I3 Heavy Industrial
-  VP Vehicular Parking
-  PD Planned Development
-  CA Capitol Area Jurisdiction

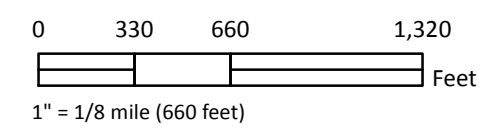
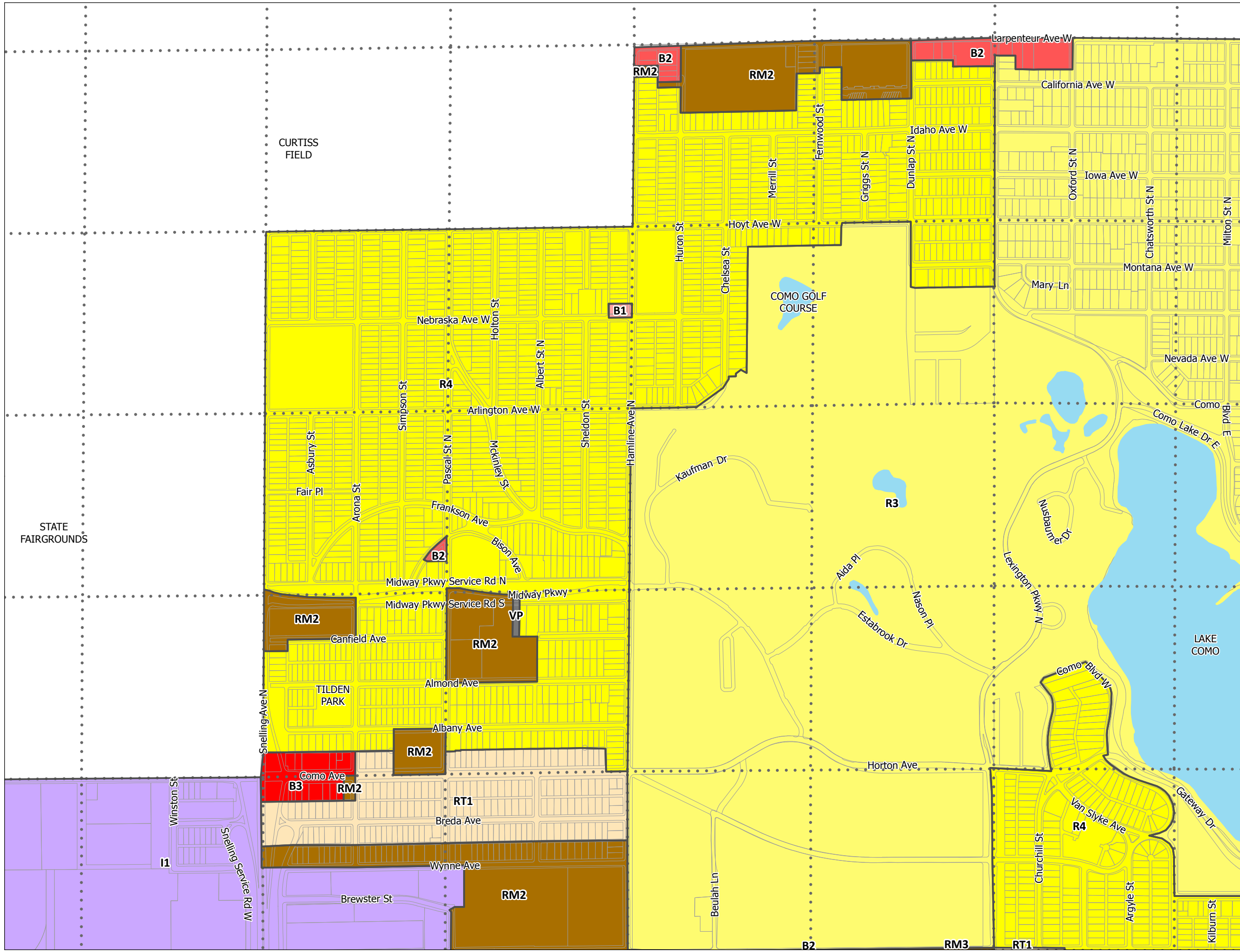


PANEL 1

ZONING LAST UPDATED APRIL 9, 2015

SAINT PAUL ZONING DISTRICTS

- · · Section Line
- Water
- RL One-Family Large Lot
- R1 One-Family
- R2 One-Family
- R3 One-Family
- R4 One-Family
- RT1 Two-Family
- RT2 Townhouse
- RM1 Multiple-Family
- RM2 Multiple-Family
- RM3 Multiple-Family
- T1 Traditional Neighborhood
- T2 Traditional Neighborhood
- T3 Traditional Neighborhood
- T3M T3 with Master Plan
- T4 Traditional Neighborhood
- OS Office-Service
- B1 Local Business
- BC Community Business (converted)
- B2 Community Business
- B3 General Business
- B4 Central Business
- B5 Central Business Service
- IT Transitional Industrial
- I1 Light Industrial
- I2 General Industrial
- I3 Heavy Industrial
- VP Vehicular Parking
- PD Planned Development
- CA Capitol Area Jurisdiction

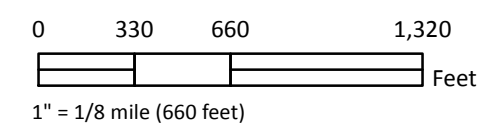
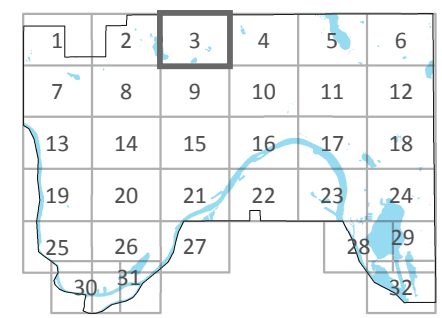
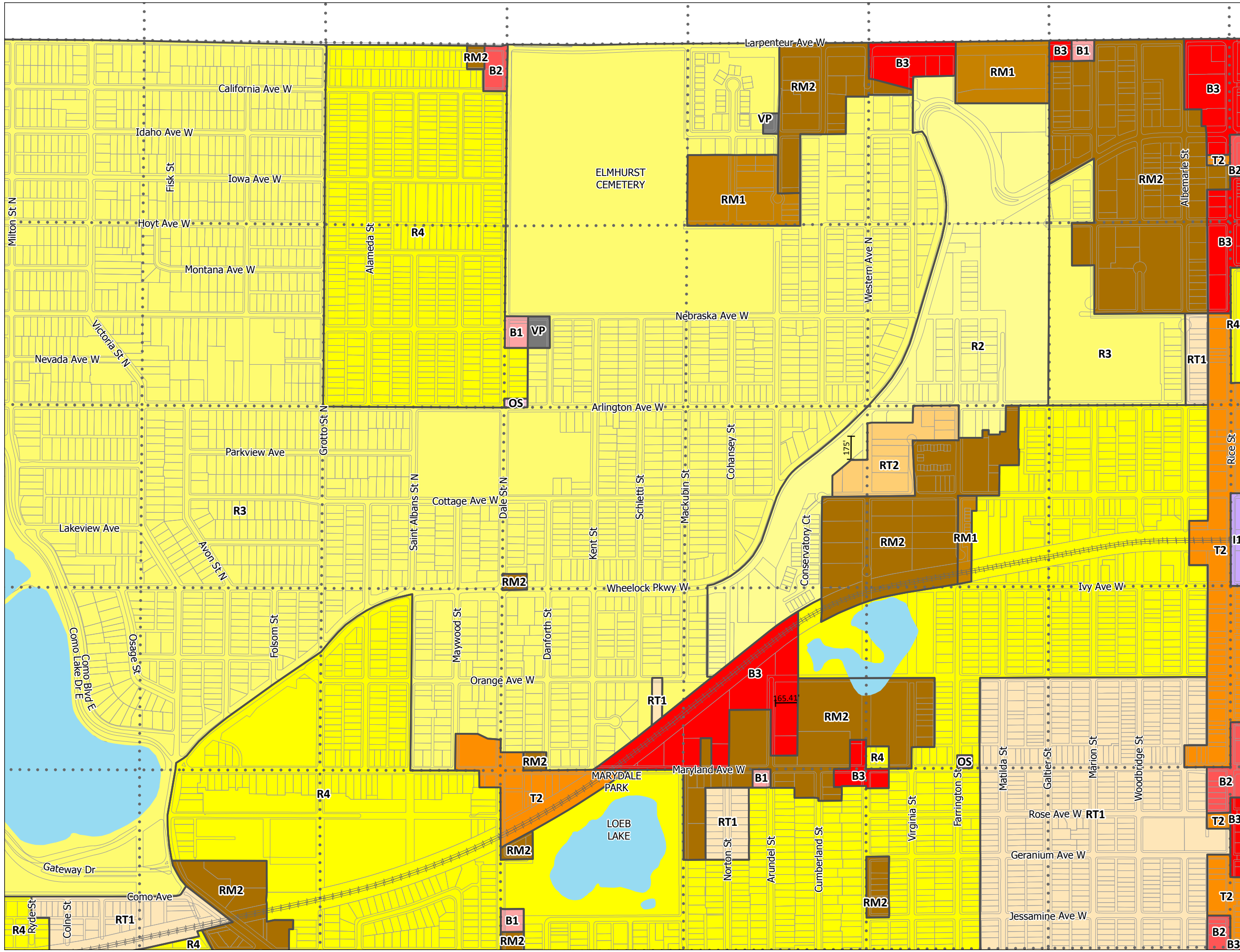


PANEL 2

ZONING LAST UPDATED APRIL 9, 2015

SAINT PAUL ZONING DISTRICTS

- Section Line
- Water
- RL One-Family Large Lot
- R1 One-Family
- R2 One-Family
- R3 One-Family
- R4 One-Family
- RT1 Two-Family
- RT2 Townhouse
- RM1 Multiple-Family
- RM2 Multiple-Family
- RM3 Multiple-Family
- T1 Traditional Neighborhood
- T2 Traditional Neighborhood
- T3 Traditional Neighborhood
- T3M T3 with Master Plan
- T4 Traditional Neighborhood
- OS Office-Service
- B1 Local Business
- BC Community Business (converted)
- B2 Community Business
- B3 General Business
- B4 Central Business
- B5 Central Business Service
- IT Transitional Industrial
- I1 Light Industrial
- I2 General Industrial
- I3 Heavy Industrial
- VP Vehicular Parking
- PD Planned Development
- CA Capitol Area Jurisdiction

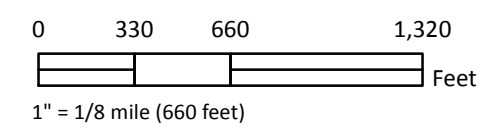
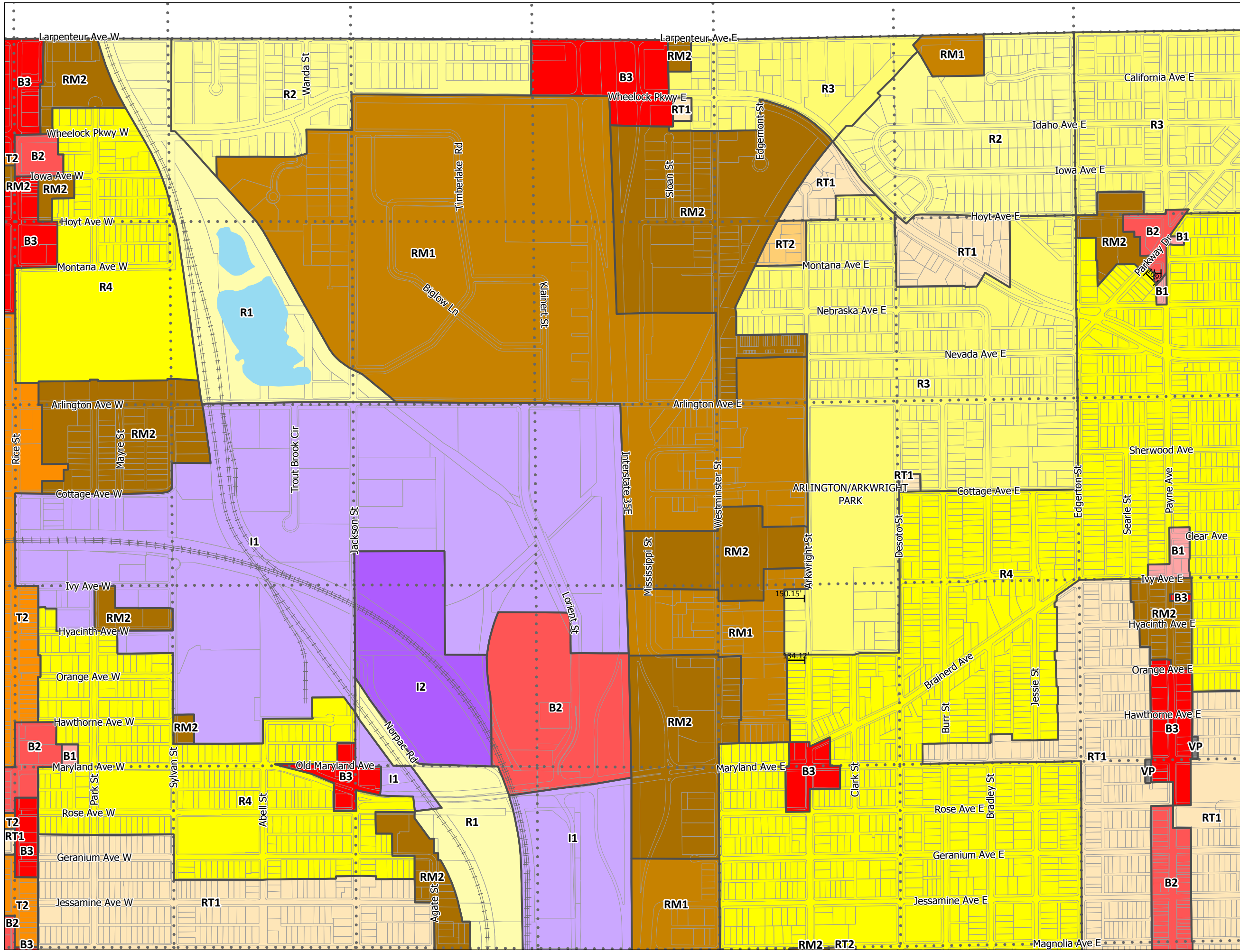


PANEL 3

ZONING LAST UPDATED APRIL 9, 2015

SAINT PAUL ZONING DISTRICTS

- Section Line
- Water
- RL One-Family Large Lot
- R1 One-Family
- R2 One-Family
- R3 One-Family
- R4 One-Family
- RT1 Two-Family
- RT2 Townhouse
- RM1 Multiple-Family
- RM2 Multiple-Family
- RM3 Multiple-Family
- T1 Traditional Neighborhood
- T2 Traditional Neighborhood
- T3 Traditional Neighborhood
- T3M T3 with Master Plan
- T4 Traditional Neighborhood
- OS Office-Service
- B1 Local Business
- BC Community Business (converted)
- B2 Community Business
- B3 General Business
- B4 Central Business
- B5 Central Business Service
- IT Transitional Industrial
- I1 Light Industrial
- I2 General Industrial
- I3 Heavy Industrial
- VP Vehicular Parking
- PD Planned Development
- CA Capitol Area Jurisdiction

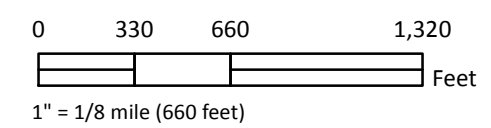
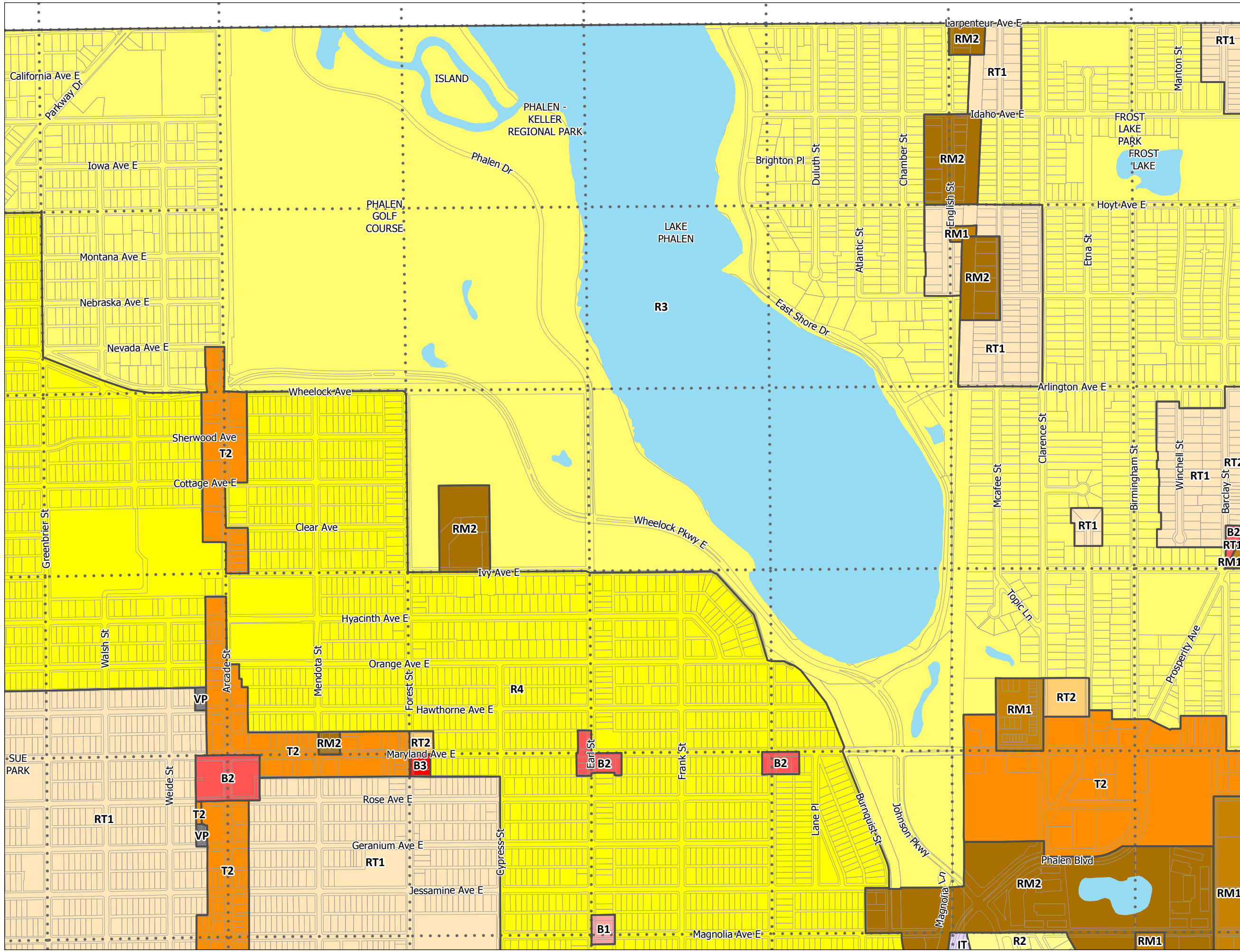


PANEL 4

ZONING LAST UPDATED APRIL 9, 2015

SAINT PAUL ZONING DISTRICTS

- Section Line
- Water
- RL One-Family Large Lot
- R1 One-Family
- R2 One-Family
- R3 One-Family
- R4 One-Family
- RT1 Two-Family
- RT2 Townhouse
- RM1 Multiple-Family
- RM2 Multiple-Family
- RM3 Multiple-Family
- T1 Traditional Neighborhood
- T2 Traditional Neighborhood
- T3 Traditional Neighborhood
- T3M T3 with Master Plan
- T4 Traditional Neighborhood
- OS Office-Service
- B1 Local Business
- BC Community Business (converted)
- B2 Community Business
- B3 General Business
- B4 Central Business
- B5 Central Business Service
- IT Transitional Industrial
- I1 Light Industrial
- I2 General Industrial
- I3 Heavy Industrial
- VP Vehicular Parking
- PD Planned Development
- CA Capitol Area Jurisdiction

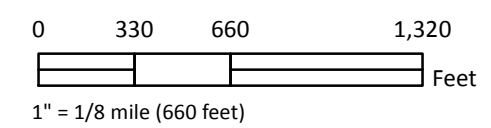
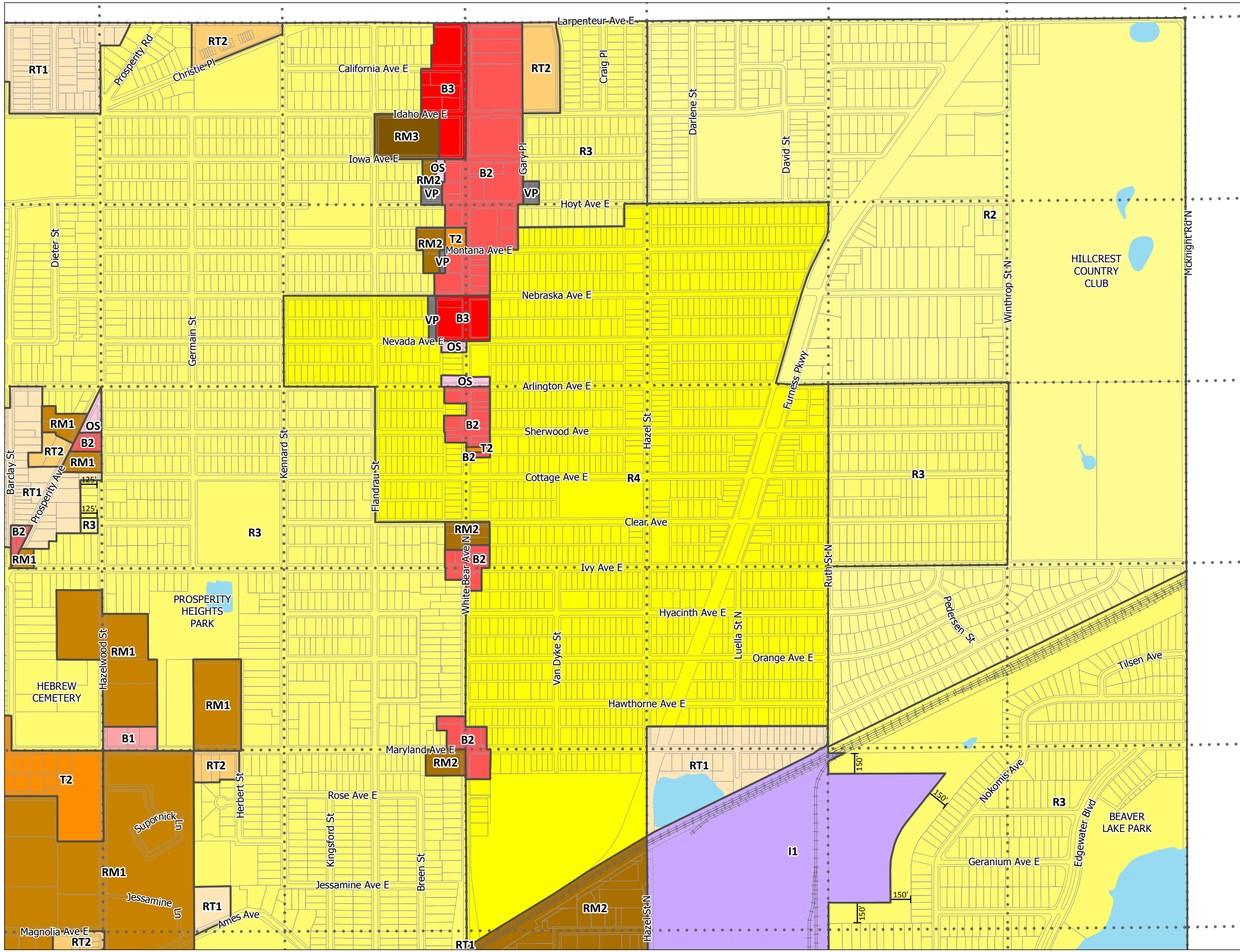


PANEL 5

ZONING LAST UPDATED APRIL 9, 2015

SAINT PAUL ZONING DISTRICTS































- · · Section Line
- Water
- RL One-Family Large Lot
- R1 One-Family
- R2 One-Family
- R3 One-Family
- R4 One-Family
- RT1 Two-Family
- RT2 Townhouse
- RM1 Multiple-Family
- RM2 Multiple-Family
- RM3 Multiple-Family
- T1 Traditional Neighborhood
- T2 Traditional Neighborhood
- T3 Traditional Neighborhood
- T3M T3 with Master Plan
- T4 Traditional Neighborhood
- OS Office-Service
- B1 Local Business
- BC Community Business (converted)
- B2 Community Business
- B3 General Business
- B4 Central Business
- B5 Central Business Service
- IT Transitional Industrial
- I1 Light Industrial
- I2 General Industrial
- I3 Heavy Industrial
- VP Vehicular Parking
- PD Planned Development
- CA Capitol Area Jurisdiction

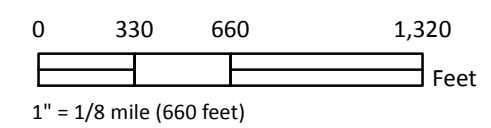
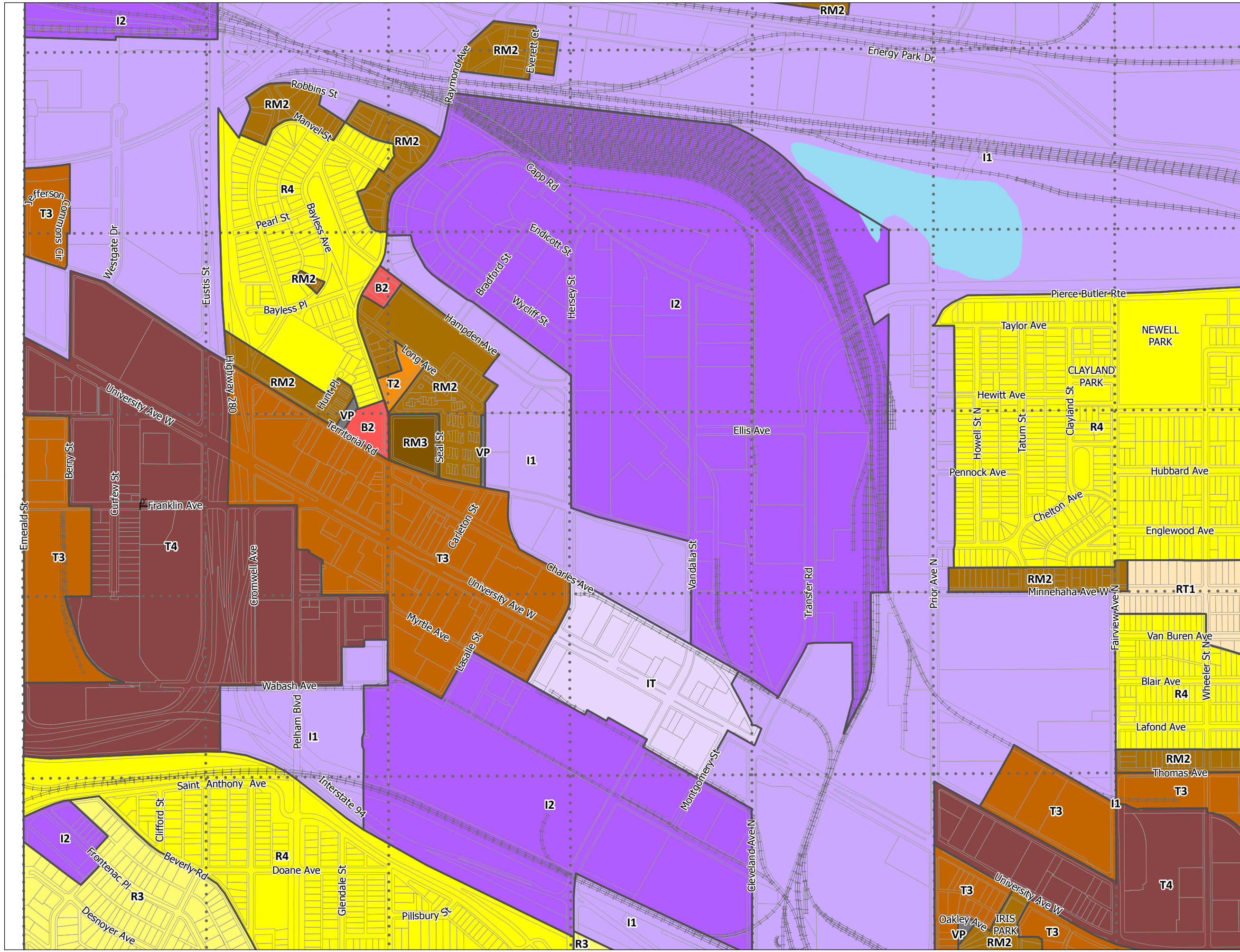


PANEL 6

ZONING LAST UPDATED APRIL 9, 2015

SAINT PAUL ZONING DISTRICTS

- Section Line
-  Water
-  RL One-Family Large Lot
-  R1 One-Family
-  R2 One-Family
-  R3 One-Family
-  R4 One-Family
-  RT1 Two-Family
-  RT2 Townhouse
-  RM1 Multiple-Family
-  RM2 Multiple-Family
-  RM3 Multiple-Family
-  T1 Traditional Neighborhood
-  T2 Traditional Neighborhood
-  T3 Traditional Neighborhood
-  T3M T3 with Master Plan
-  T4 Traditional Neighborhood
-  OS Office-Service
-  B1 Local Business
-  BC Community Business (converted)
-  B2 Community Business
-  B3 General Business
-  B4 Central Business
-  B5 Central Business Service
-  IT Transitional Industrial
-  I1 Light Industrial
-  I2 General Industrial
-  I3 Heavy Industrial
-  VP Vehicular Parking
-  PD Planned Development
-  CA Capitol Area Jurisdiction

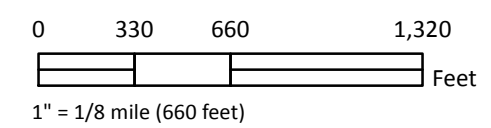
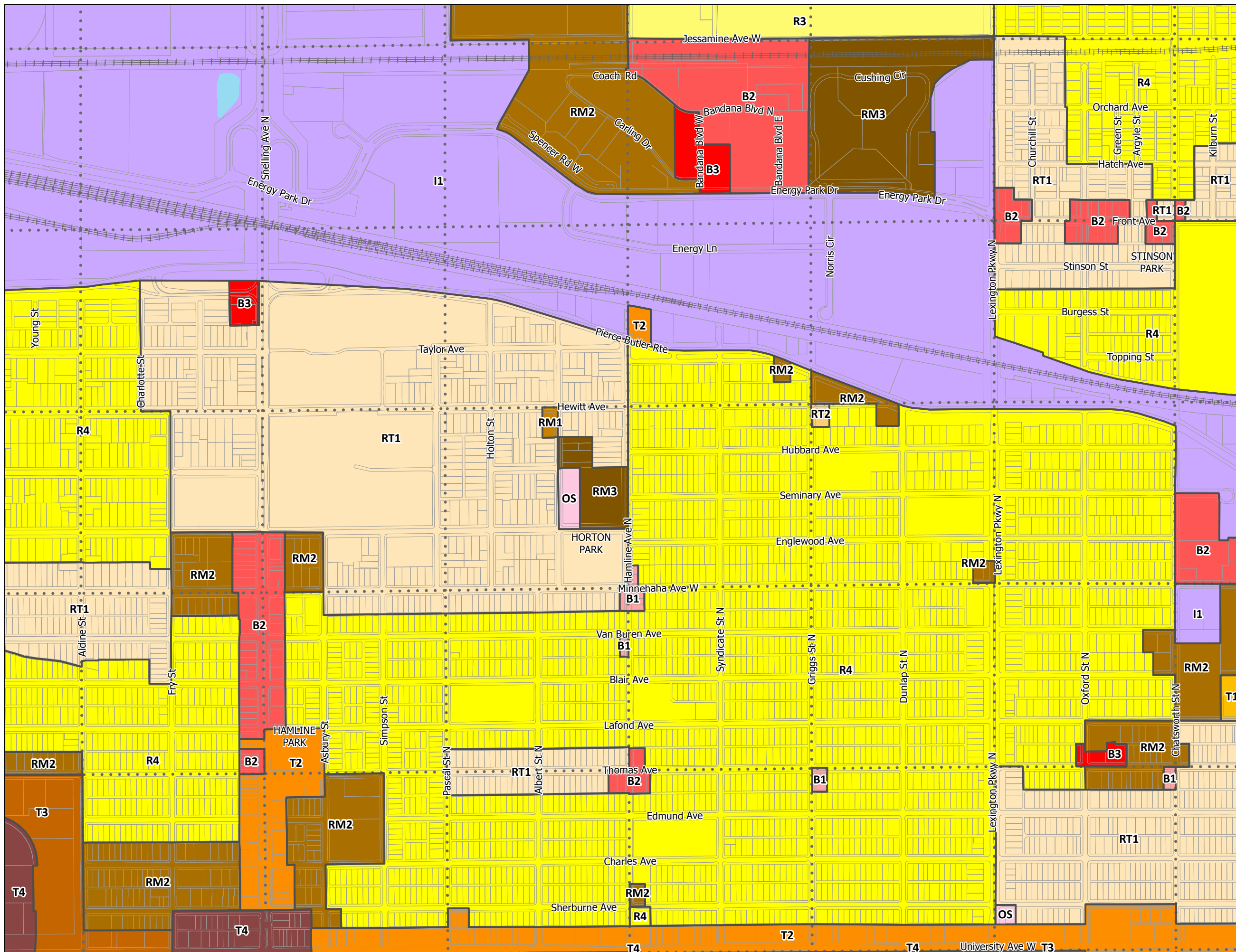


PANEL 7

ZONING LAST UPDATED APRIL 9, 2015

SAINT PAUL ZONING DISTRICTS

- · · Section Line
- Water
- RL One-Family Large Lot
- R1 One-Family
- R2 One-Family
- R3 One-Family
- R4 One-Family
- RT1 Two-Family
- RT2 Townhouse
- RM1 Multiple-Family
- RM2 Multiple-Family
- RM3 Multiple-Family
- T1 Traditional Neighborhood
- T2 Traditional Neighborhood
- T3 Traditional Neighborhood
- T3M T3 with Master Plan
- T4 Traditional Neighborhood
- OS Office-Service
- B1 Local Business
- BC Community Business (converted)
- B2 Community Business
- B3 General Business
- B4 Central Business
- B5 Central Business Service
- IT Transitional Industrial
- I1 Light Industrial
- I2 General Industrial
- I3 Heavy Industrial
- VP Vehicular Parking
- PD Planned Development
- CA Capitol Area Jurisdiction

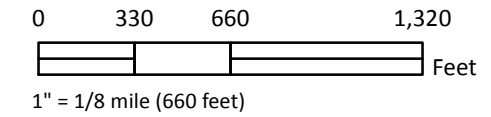
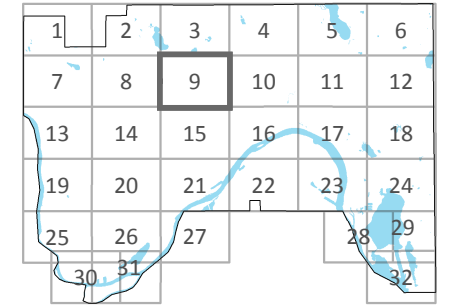
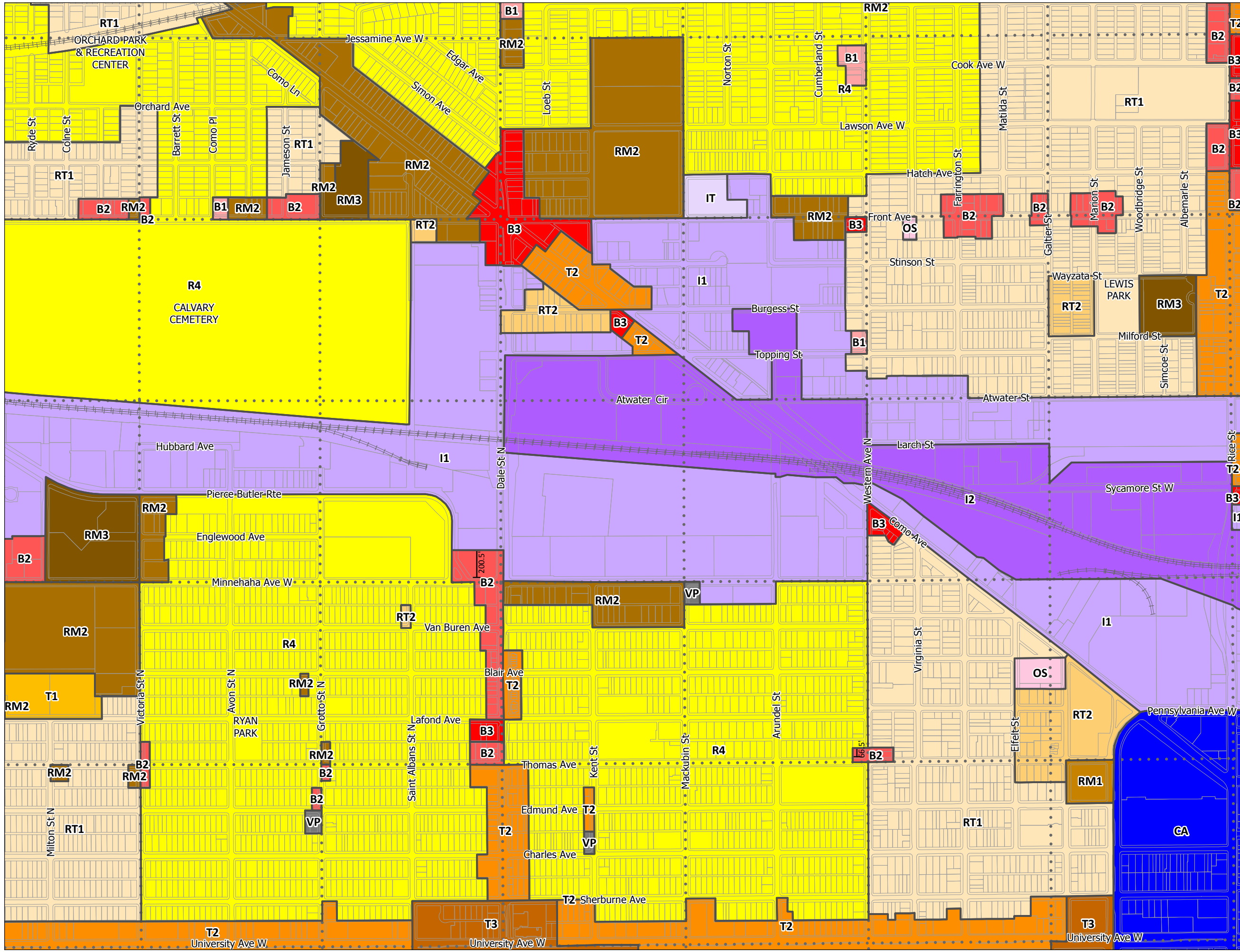


PANEL 8

ZONING LAST UPDATED APRIL 9, 2015

SAINT PAUL ZONING DISTRICTS

- Section Line
- Water
- RL One-Family Large Lot
- R1 One-Family
- R2 One-Family
- R3 One-Family
- R4 One-Family
- RT1 Two-Family
- RT2 Townhouse
- RM1 Multiple-Family
- RM2 Multiple-Family
- RM3 Multiple-Family
- T1 Traditional Neighborhood
- T2 Traditional Neighborhood
- T3 Traditional Neighborhood
- T3M T3 with Master Plan
- T4 Traditional Neighborhood
- OS Office-Service
- B1 Local Business
- BC Community Business (converted)
- B2 Community Business
- B3 General Business
- B4 Central Business
- B5 Central Business Service
- IT Transitional Industrial
- I1 Light Industrial
- I2 General Industrial
- I3 Heavy Industrial
- VP Vehicular Parking
- PD Planned Development
- CA Capitol Area Jurisdiction

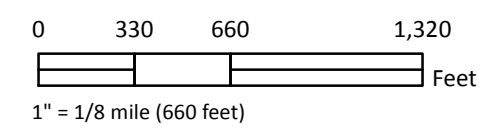
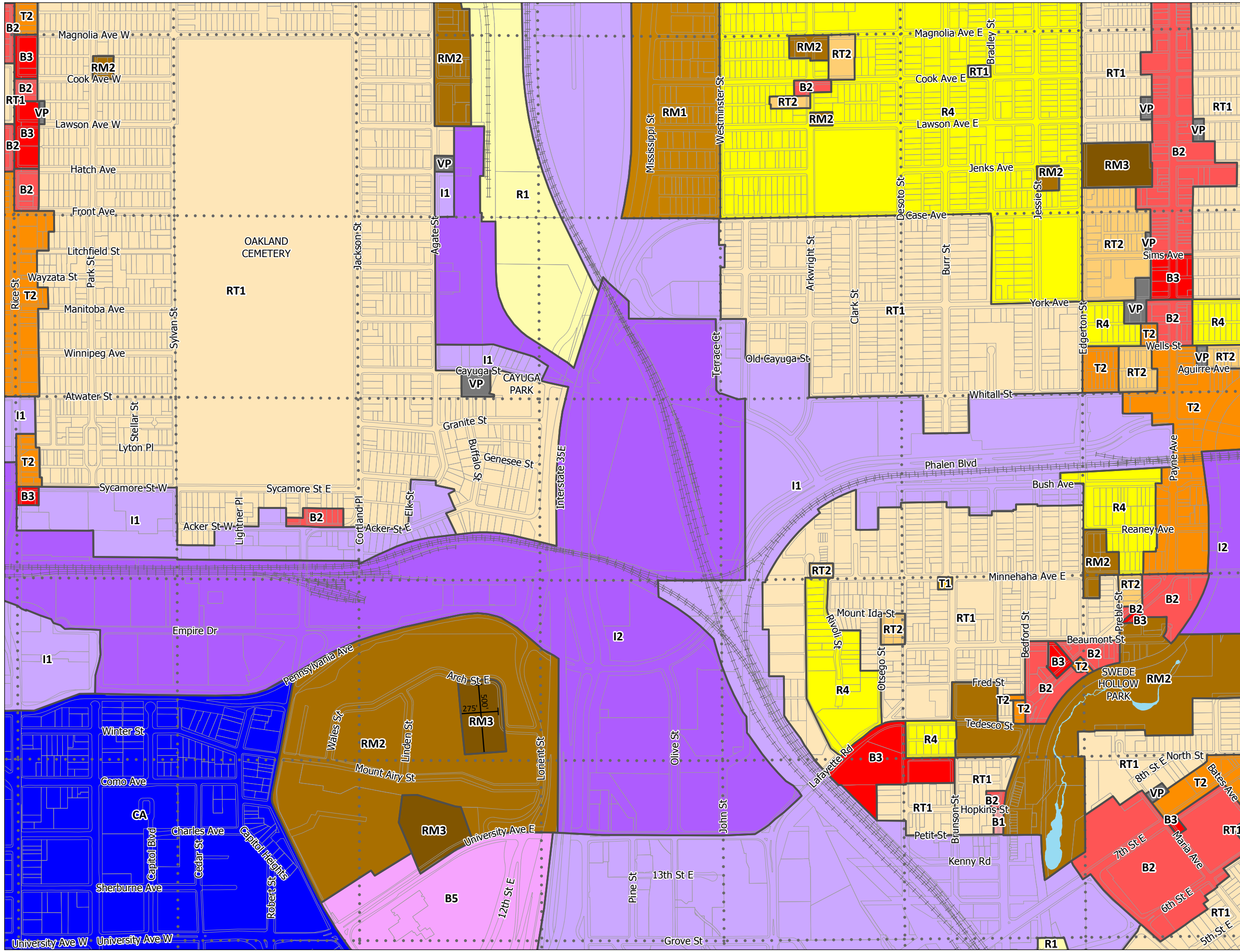


PANEL 9

ZONING LAST UPDATED APRIL 9, 2015

SAINT PAUL ZONING DISTRICTS

- Section Line
- Water
- RL One-Family Large Lot
- R1 One-Family
- R2 One-Family
- R3 One-Family
- R4 One-Family
- RT1 Two-Family
- RT2 Townhouse
- RM1 Multiple-Family
- RM2 Multiple-Family
- RM3 Multiple-Family
- T1 Traditional Neighborhood
- T2 Traditional Neighborhood
- T3 Traditional Neighborhood
- T3M T3 with Master Plan
- T4 Traditional Neighborhood
- OS Office-Service
- B1 Local Business
- BC Community Business (converted)
- B2 Community Business
- B3 General Business
- B4 Central Business
- B5 Central Business Service
- IT Transitional Industrial
- I1 Light Industrial
- I2 General Industrial
- I3 Heavy Industrial
- VP Vehicular Parking
- PD Planned Development
- CA Capitol Area Jurisdiction

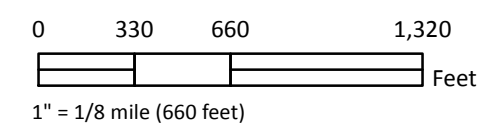
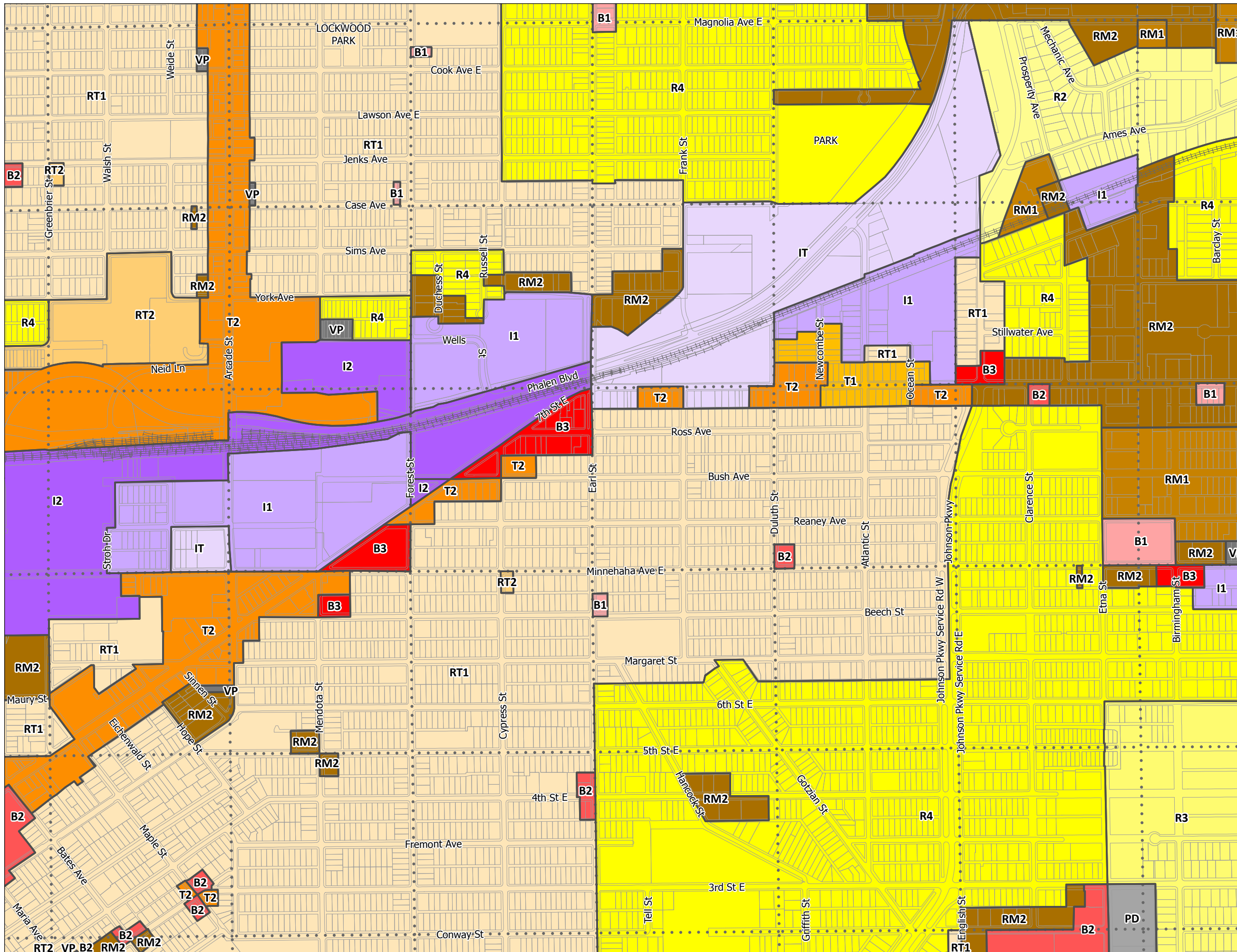


PANEL 10

ZONING LAST UPDATED APRIL 9, 2015

SAINT PAUL ZONING DISTRICTS

- Section Line
- Water
- RL One-Family Large Lot
- R1 One-Family
- R2 One-Family
- R3 One-Family
- R4 One-Family
- RT1 Two-Family
- RT2 Townhouse
- RM1 Multiple-Family
- RM2 Multiple-Family
- RM3 Multiple-Family
- T1 Traditional Neighborhood
- T2 Traditional Neighborhood
- T3 Traditional Neighborhood
- T3M T3 with Master Plan
- T4 Traditional Neighborhood
- OS Office-Service
- B1 Local Business
- BC Community Business (converted)
- B2 Community Business
- B3 General Business
- B4 Central Business
- B5 Central Business Service
- IT Transitional Industrial
- I1 Light Industrial
- I2 General Industrial
- I3 Heavy Industrial
- VP Vehicular Parking
- PD Planned Development
- CA Capitol Area Jurisdiction

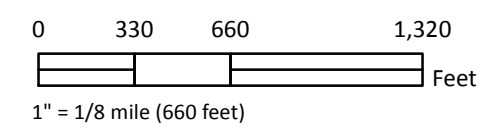
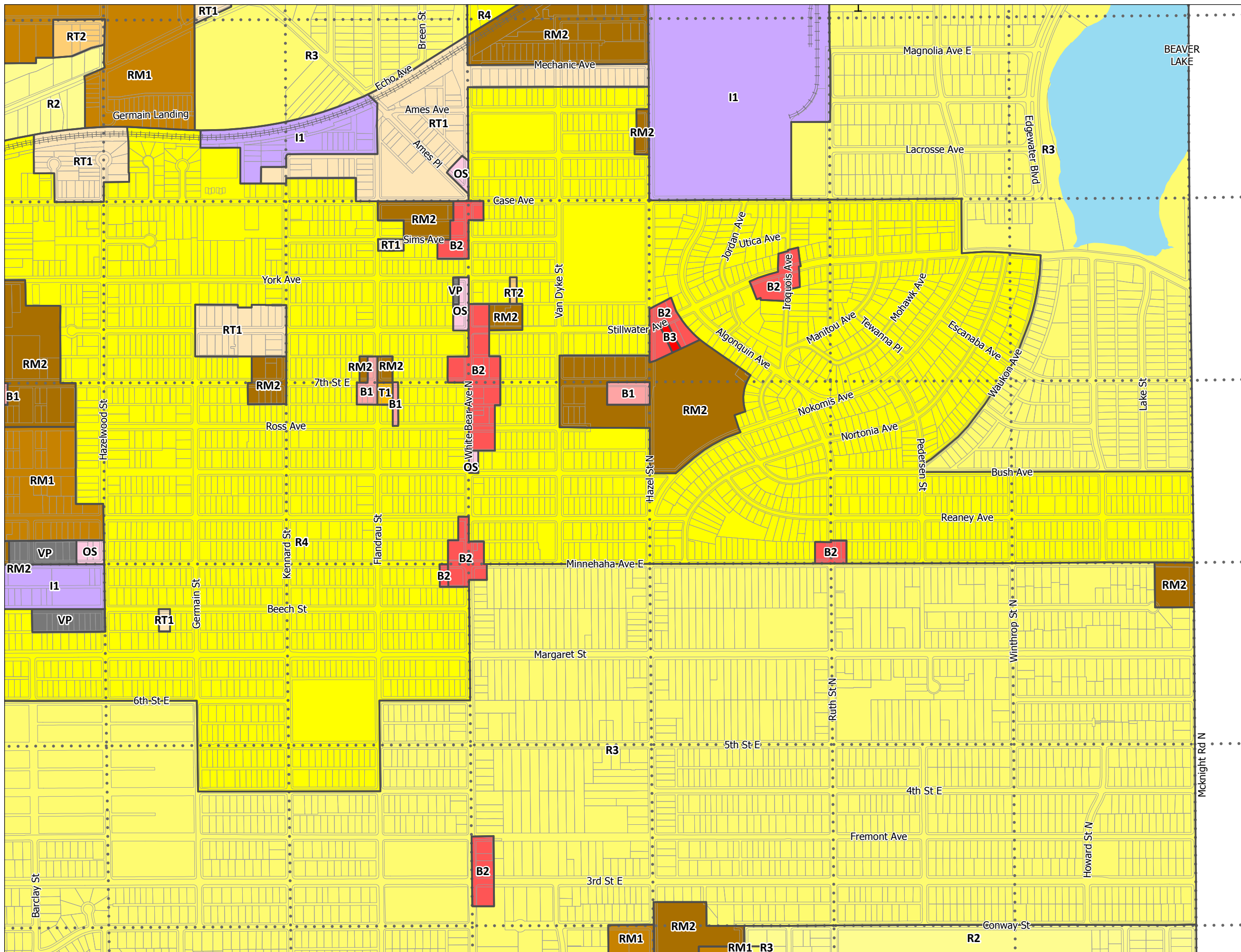


PANEL 11

ZONING LAST UPDATED APRIL 9, 2015

SAINT PAUL ZONING DISTRICTS

- Section Line
- Water
- RL One-Family Large Lot
- R1 One-Family
- R2 One-Family
- R3 One-Family
- R4 One-Family
- RT1 Two-Family
- RT2 Townhouse
- RM1 Multiple-Family
- RM2 Multiple-Family
- RM3 Multiple-Family
- T1 Traditional Neighborhood
- T2 Traditional Neighborhood
- T3 Traditional Neighborhood
- T3M T3 with Master Plan
- T4 Traditional Neighborhood
- OS Office-Service
- B1 Local Business
- BC Community Business (converted)
- B2 Community Business
- B3 General Business
- B4 Central Business
- B5 Central Business Service
- IT Transitional Industrial
- I1 Light Industrial
- I2 General Industrial
- I3 Heavy Industrial
- VP Vehicular Parking
- PD Planned Development
- CA Capitol Area Jurisdiction

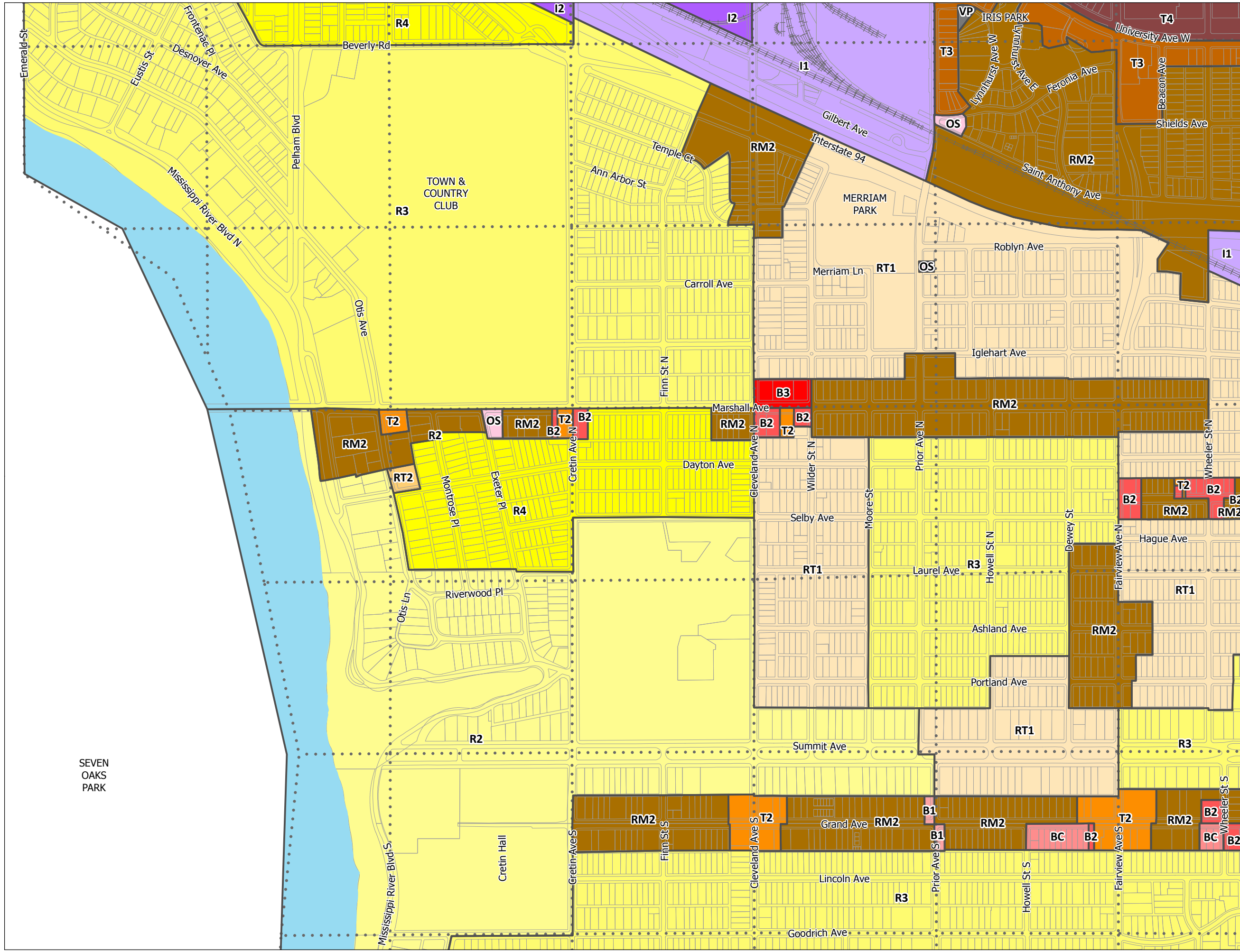


PANEL 12

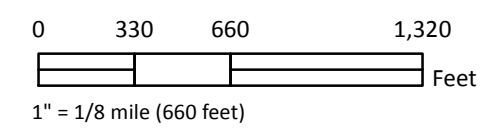
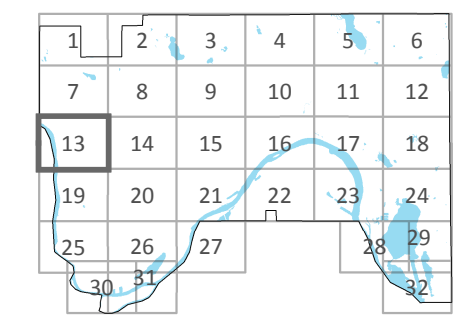
ZONING LAST UPDATED APRIL 9, 2015

SAINT PAUL ZONING DISTRICTS

- Section Line
- Water
- RL One-Family Large Lot
- R1 One-Family
- R2 One-Family
- R3 One-Family
- R4 One-Family
- RT1 Two-Family
- RT2 Townhouse
- RM1 Multiple-Family
- RM2 Multiple-Family
- RM3 Multiple-Family
- T1 Traditional Neighborhood
- T2 Traditional Neighborhood
- T3 Traditional Neighborhood
- T3M T3 with Master Plan
- T4 Traditional Neighborhood
- OS Office-Service
- B1 Local Business
- BC Community Business (converted)
- B2 Community Business
- B3 General Business
- B4 Central Business
- B5 Central Business Service
- IT Transitional Industrial
- I1 Light Industrial
- I2 General Industrial
- I3 Heavy Industrial
- VP Vehicular Parking
- PD Planned Development
- CA Capitol Area Jurisdiction



SEVEN OAKS PARK

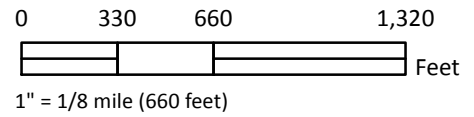
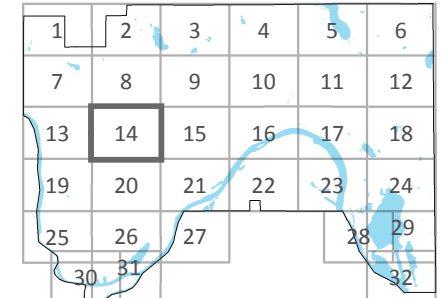
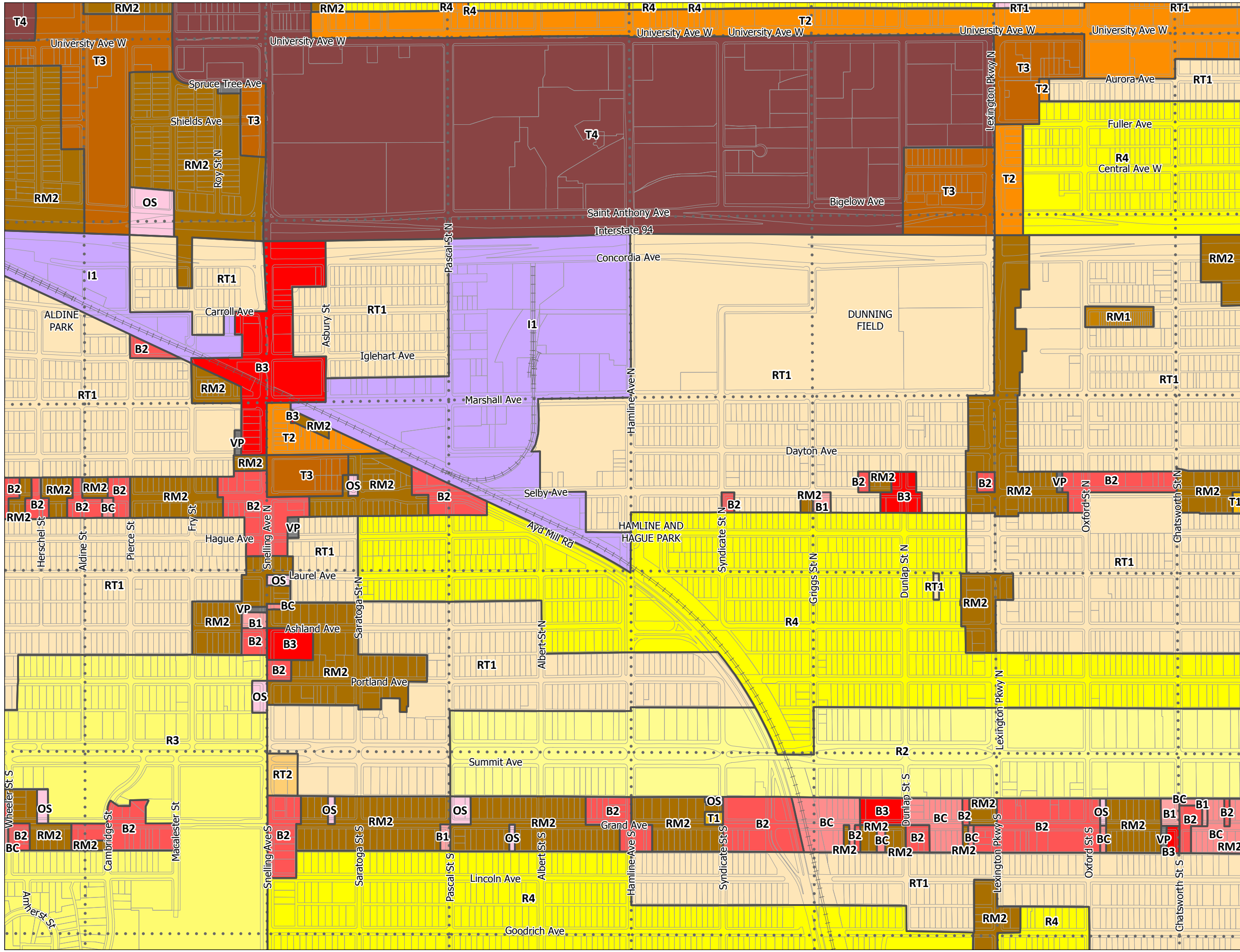


PANEL 13

ZONING LAST UPDATED APRIL 9, 2015

SAINT PAUL ZONING DISTRICTS

- Section Line
- Water
- RL One-Family Large Lot
- R1 One-Family
- R2 One-Family
- R3 One-Family
- R4 One-Family
- RT1 Two-Family
- RT2 Townhouse
- RM1 Multiple-Family
- RM2 Multiple-Family
- RM3 Multiple-Family
- T1 Traditional Neighborhood
- T2 Traditional Neighborhood
- T3 Traditional Neighborhood
- T3M T3 with Master Plan
- T4 Traditional Neighborhood
- OS Office-Service
- B1 Local Business
- BC Community Business (converted)
- B2 Community Business
- B3 General Business
- B4 Central Business
- B5 Central Business Service
- IT Transitional Industrial
- I1 Light Industrial
- I2 General Industrial
- I3 Heavy Industrial
- VP Vehicular Parking
- PD Planned Development
- CA Capitol Area Jurisdiction

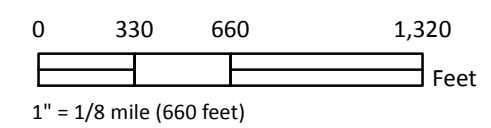
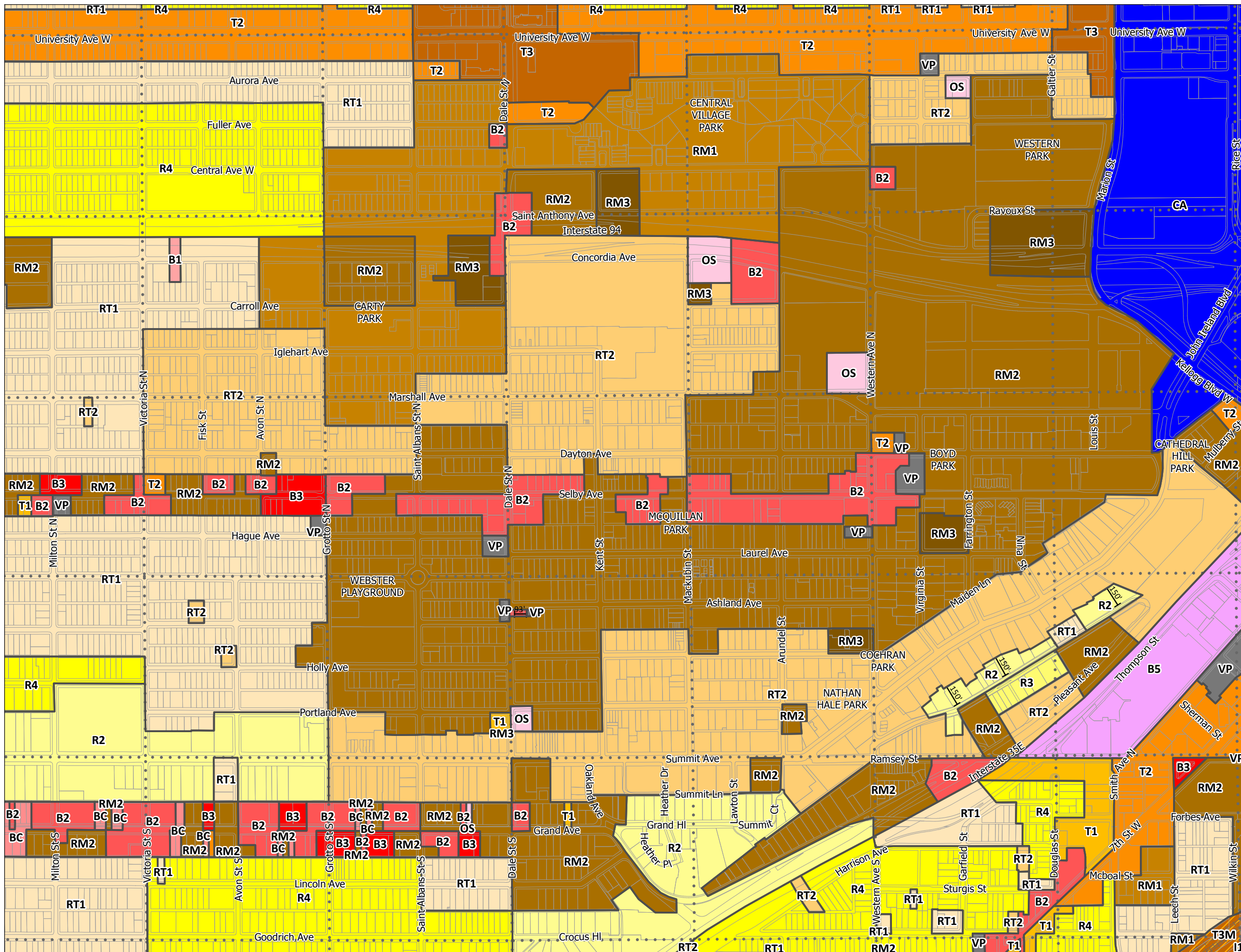


PANEL 14

ZONING LAST UPDATED APRIL 9, 2015

SAINT PAUL ZONING DISTRICTS































- Section Line
- Water
- RL One-Family Large Lot
- R1 One-Family
- R2 One-Family
- R3 One-Family
- R4 One-Family
- RT1 Two-Family
- RT2 Townhouse
- RM1 Multiple-Family
- RM2 Multiple-Family
- RM3 Multiple-Family
- T1 Traditional Neighborhood
- T2 Traditional Neighborhood
- T3 Traditional Neighborhood
- T3M T3 with Master Plan
- T4 Traditional Neighborhood
- OS Office-Service
- B1 Local Business
- BC Community Business (converted)
- B2 Community Business
- B3 General Business
- B4 Central Business
- B5 Central Business Service
- IT Transitional Industrial
- I1 Light Industrial
- I2 General Industrial
- I3 Heavy Industrial
- VP Vehicular Parking
- PD Planned Development
- CA Capitol Area Jurisdiction

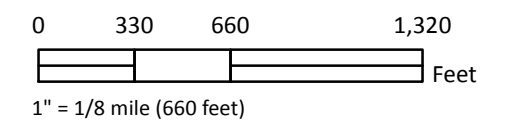
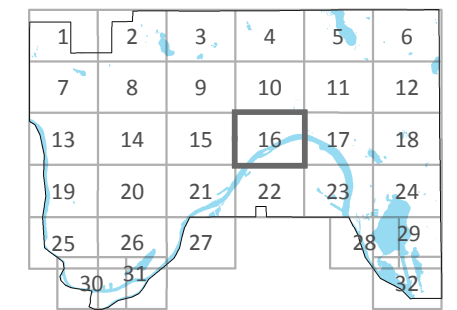


PANEL 15

ZONING LAST UPDATED APRIL 9, 2015

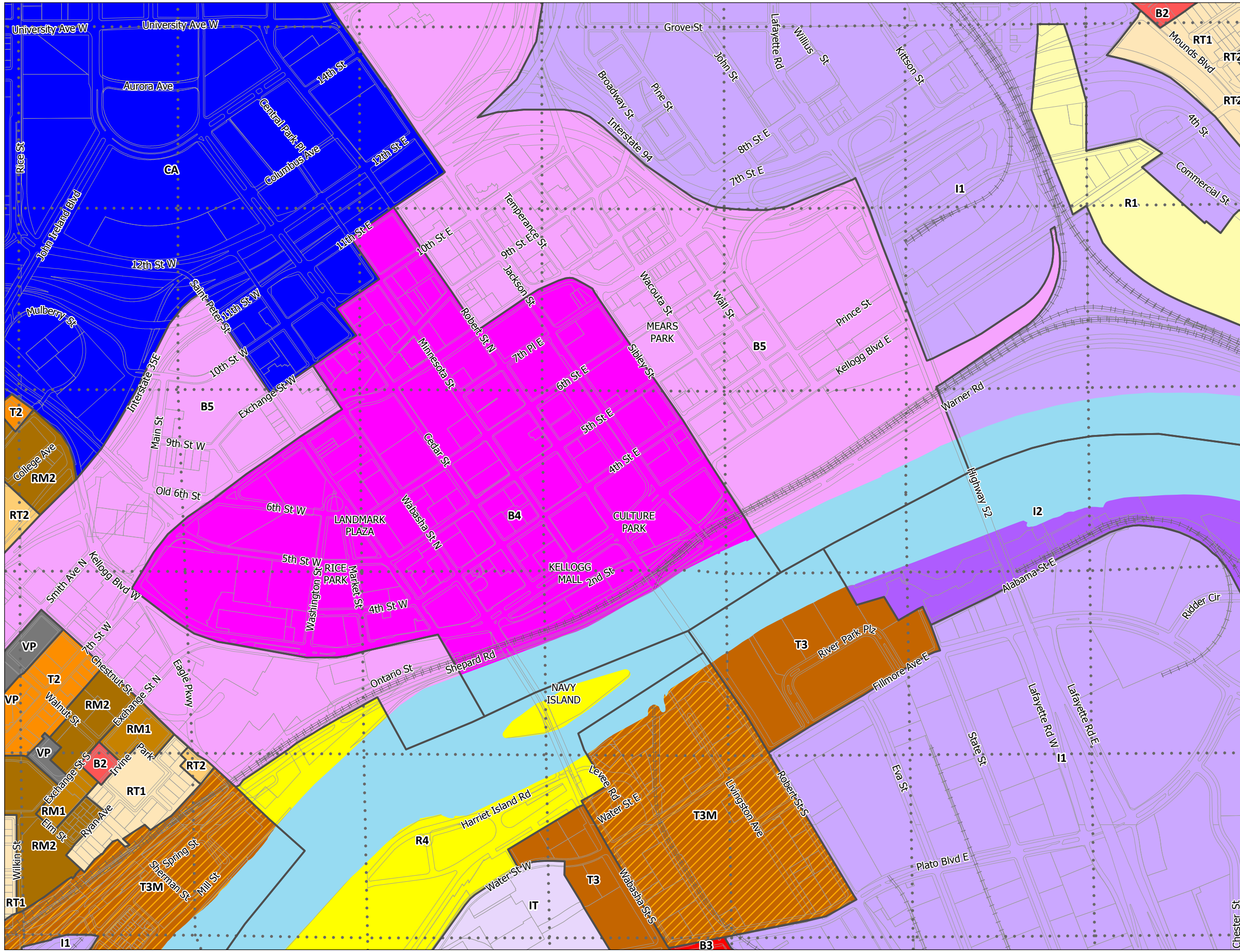
SAINT PAUL ZONING DISTRICTS

- Section Line
-  Water
-  RL One-Family Large Lot
-  R1 One-Family
-  R2 One-Family
-  R3 One-Family
-  R4 One-Family
-  RT1 Two-Family
-  RT2 Townhouse
-  RM1 Multiple-Family
-  RM2 Multiple-Family
-  RM3 Multiple-Family
-  T1 Traditional Neighborhood
-  T2 Traditional Neighborhood
-  T3 Traditional Neighborhood
-  T3M T3 with Master Plan
-  T4 Traditional Neighborhood
-  OS Office-Service
-  B1 Local Business
-  BC Community Business (converted)
-  B2 Community Business
-  B3 General Business
-  B4 Central Business
-  B5 Central Business Service
-  IT Transitional Industrial
-  I1 Light Industrial
-  I2 General Industrial
-  I3 Heavy Industrial
-  VP Vehicular Parking
-  PD Planned Development
-  CA Capitol Area Jurisdiction



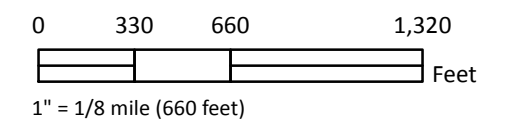
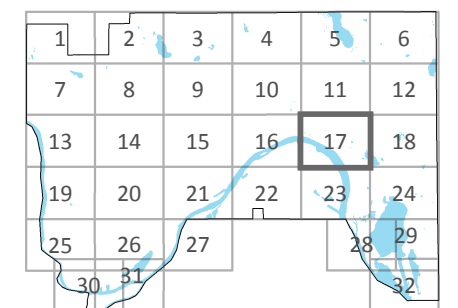
PANEL 16

ZONING LAST UPDATED APRIL 9, 2015



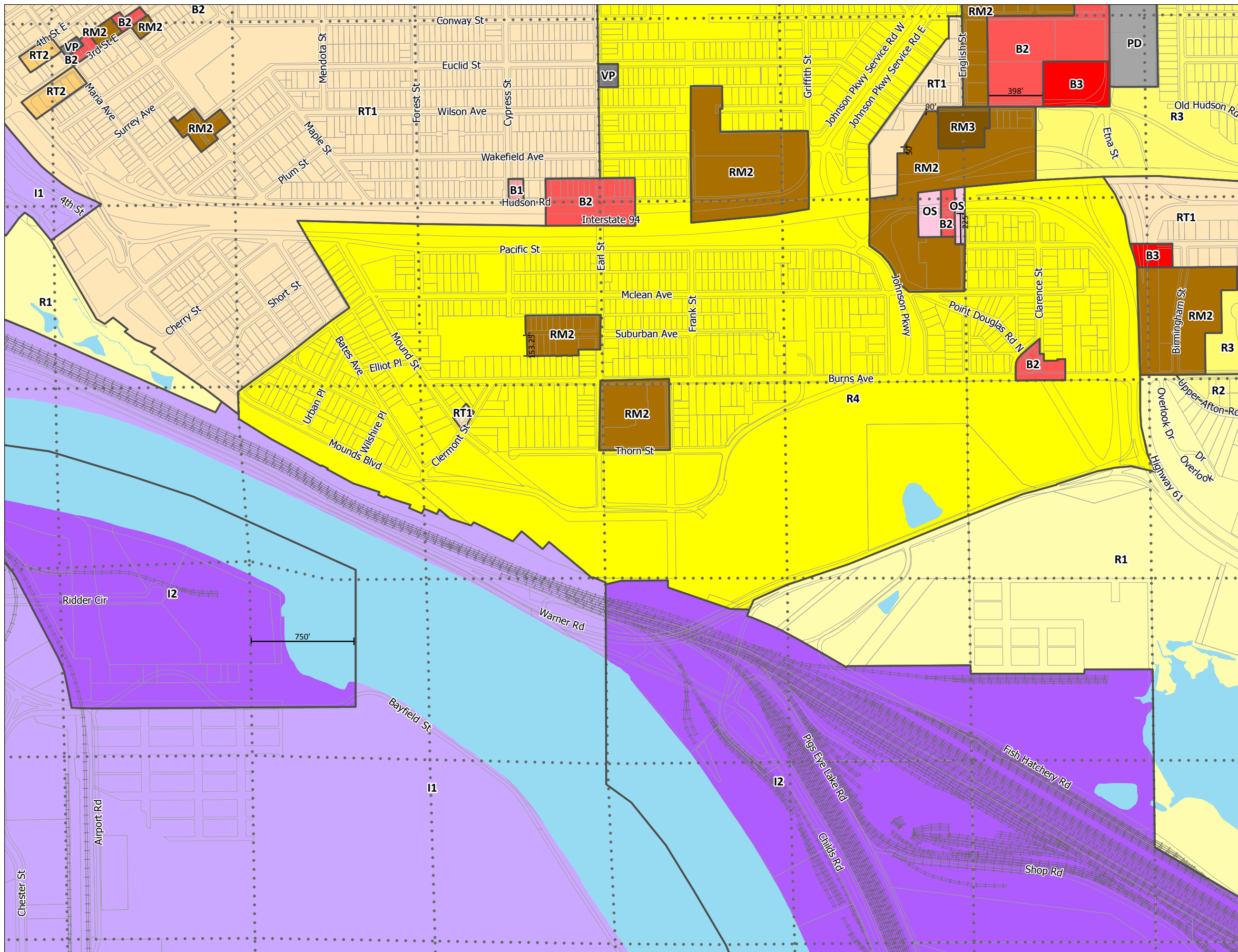
SAINT PAUL ZONING DISTRICTS

- Section Line
- Water
- RL One-Family Large Lot
- R1 One-Family
- R2 One-Family
- R3 One-Family
- R4 One-Family
- RT1 Two-Family
- RT2 Townhouse
- RM1 Multiple-Family
- RM2 Multiple-Family
- RM3 Multiple-Family
- T1 Traditional Neighborhood
- T2 Traditional Neighborhood
- T3 Traditional Neighborhood
- T3M T3 with Master Plan
- T4 Traditional Neighborhood
- OS Office-Service
- B1 Local Business
- BC Community Business (converted)
- B2 Community Business
- B3 General Business
- B4 Central Business
- B5 Central Business Service
- IT Transitional Industrial
- I1 Light Industrial
- I2 General Industrial
- I3 Heavy Industrial
- VP Vehicular Parking
- PD Planned Development
- CA Capitol Area Jurisdiction

































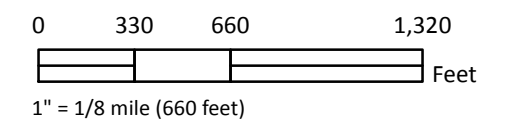
PANEL 17

ZONING LAST UPDATED APRIL 9, 2015



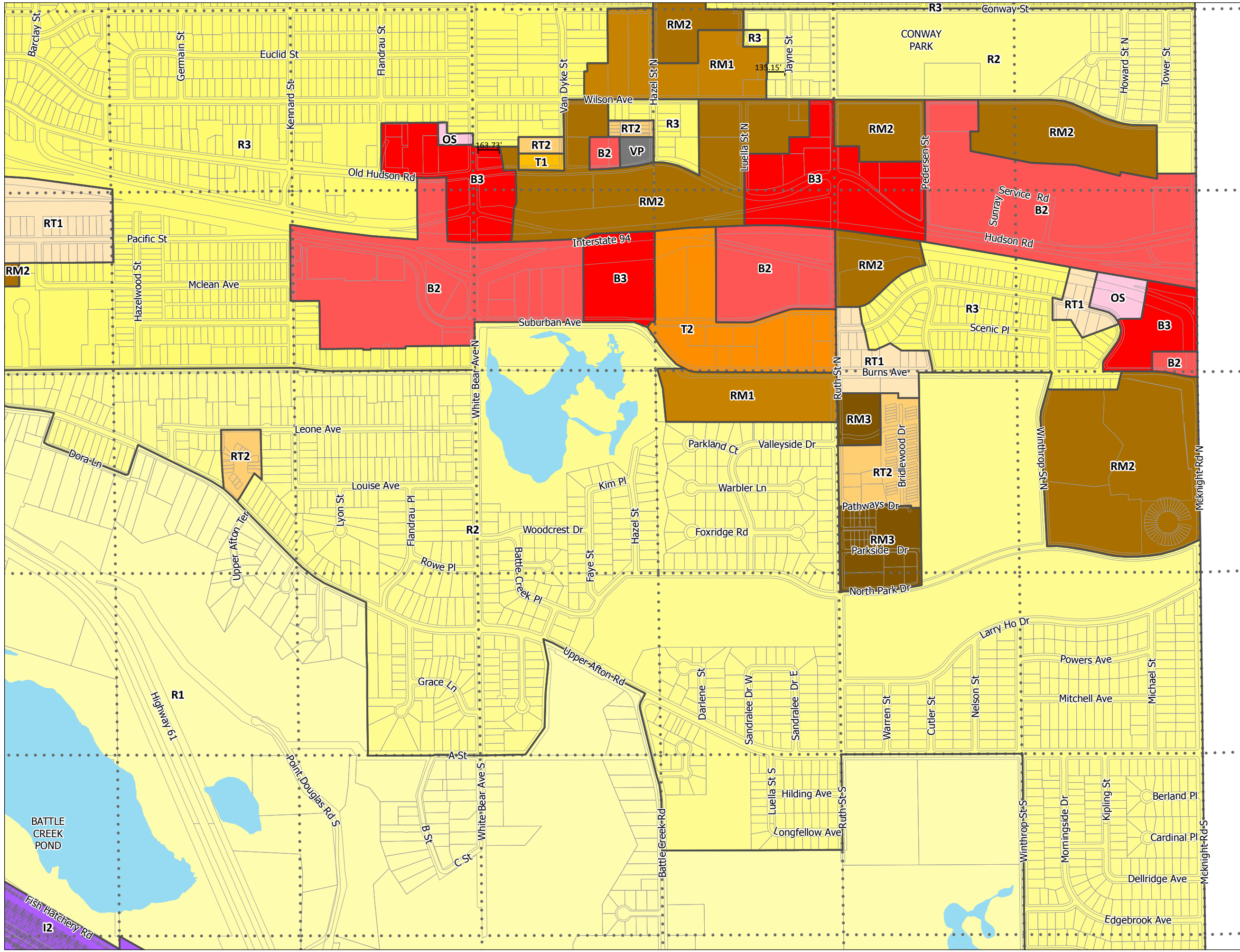
SAINT PAUL ZONING DISTRICTS

- Section Line
-  Water
-  RL One-Family Large Lot
-  R1 One-Family
-  R2 One-Family
-  R3 One-Family
-  R4 One-Family
-  RT1 Two-Family
-  RT2 Townhouse
-  RM1 Multiple-Family
-  RM2 Multiple-Family
-  RM3 Multiple-Family
-  T1 Traditional Neighborhood
-  T2 Traditional Neighborhood
-  T3 Traditional Neighborhood
-  T3M T3 with Master Plan
-  T4 Traditional Neighborhood
-  OS Office-Service
-  B1 Local Business
-  BC Community Business (converted)
-  B2 Community Business
-  B3 General Business
-  B4 Central Business
-  B5 Central Business Service
-  IT Transitional Industrial
-  I1 Light Industrial
-  I2 General Industrial
-  I3 Heavy Industrial
-  VP Vehicular Parking
-  PD Planned Development
-  CA Capitol Area Jurisdiction



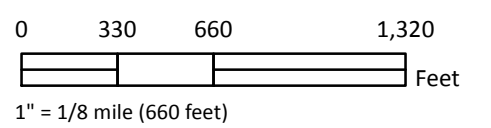
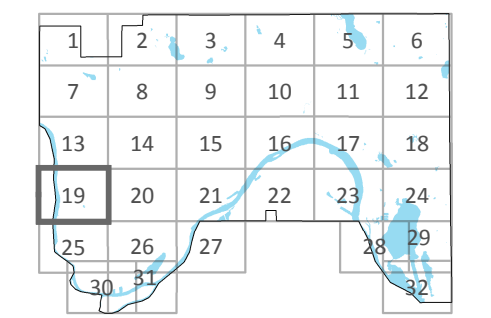
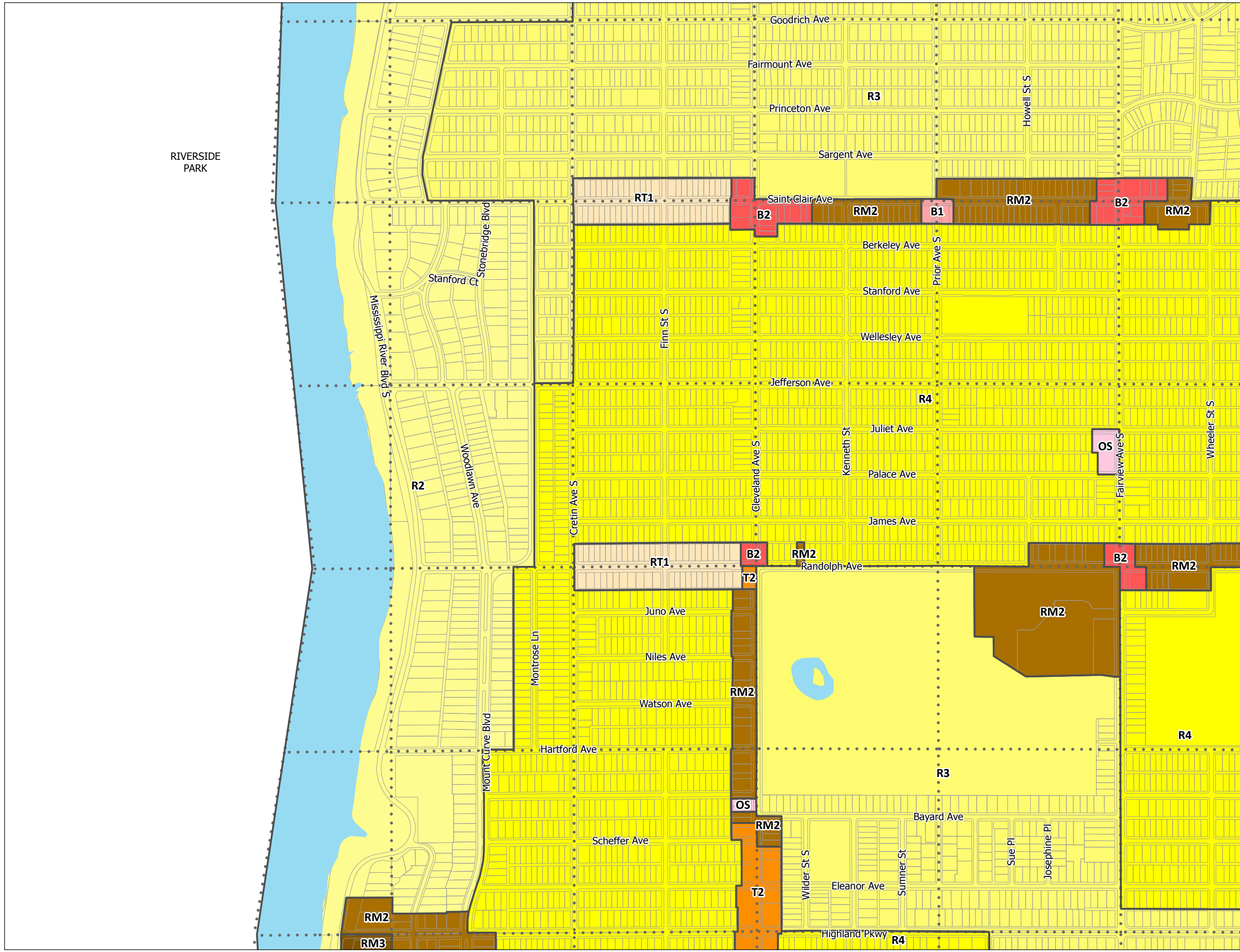
PANEL 18

ZONING LAST UPDATED APRIL 9, 2015



SAINT PAUL ZONING DISTRICTS

- · · Section Line
- Water
- RL One-Family Large Lot
- R1 One-Family
- R2 One-Family
- R3 One-Family
- R4 One-Family
- RT1 Two-Family
- RT2 Townhouse
- RM1 Multiple-Family
- RM2 Multiple-Family
- RM3 Multiple-Family
- T1 Traditional Neighborhood
- T2 Traditional Neighborhood
- T3 Traditional Neighborhood
- T3M T3 with Master Plan
- T4 Traditional Neighborhood
- OS Office-Service
- B1 Local Business
- BC Community Business (converted)
- B2 Community Business
- B3 General Business
- B4 Central Business
- B5 Central Business Service
- IT Transitional Industrial
- I1 Light Industrial
- I2 General Industrial
- I3 Heavy Industrial
- VP Vehicular Parking
- PD Planned Development
- CA Capitol Area Jurisdiction

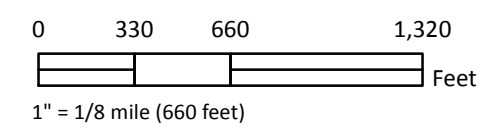
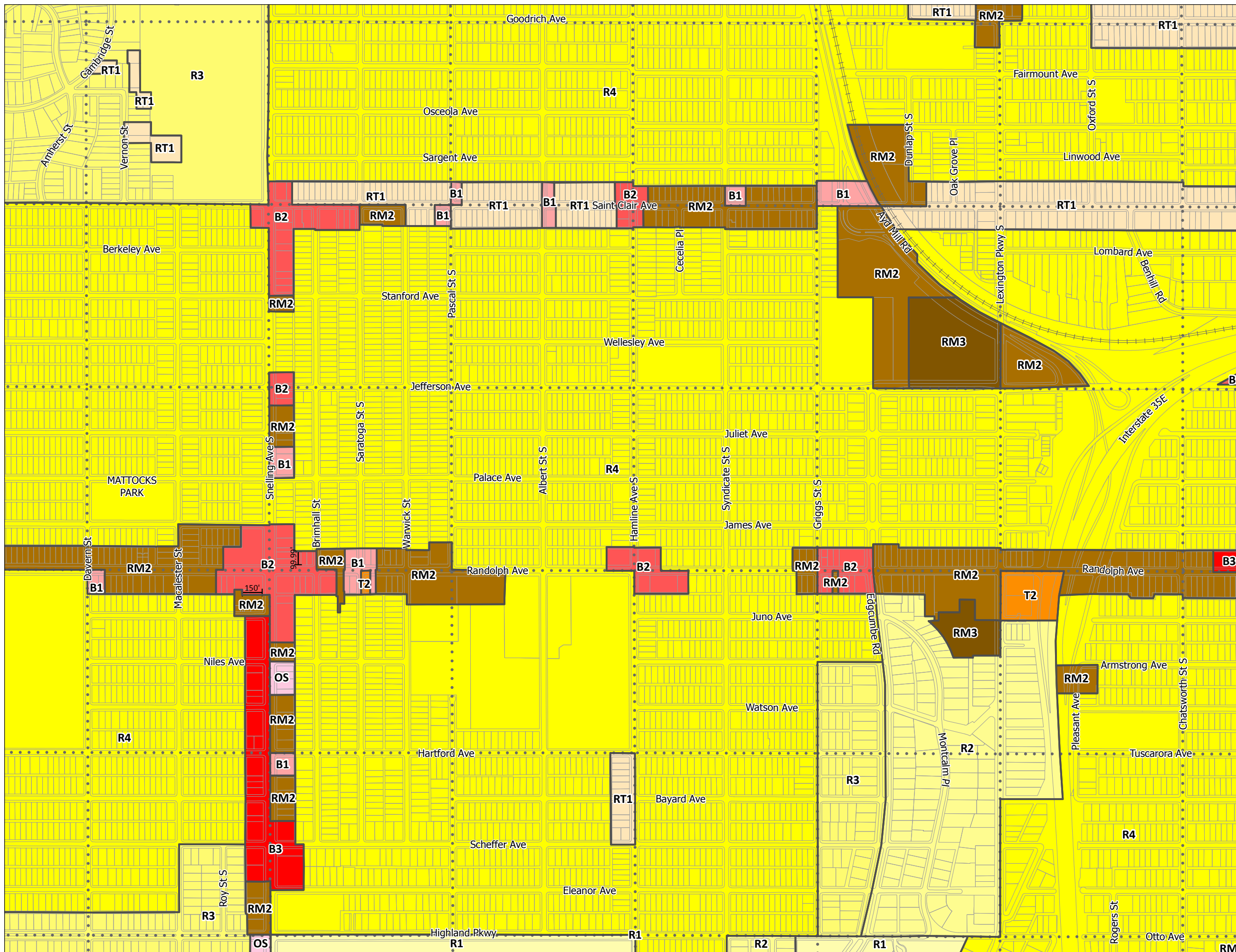


PANEL 19

ZONING LAST UPDATED APRIL 9, 2015

SAINT PAUL ZONING DISTRICTS

- · · Section Line
- Water
- RL One-Family Large Lot
- R1 One-Family
- R2 One-Family
- R3 One-Family
- R4 One-Family
- RT1 Two-Family
- RT2 Townhouse
- RM1 Multiple-Family
- RM2 Multiple-Family
- RM3 Multiple-Family
- T1 Traditional Neighborhood
- T2 Traditional Neighborhood
- T3 Traditional Neighborhood
- T3M T3 with Master Plan
- T4 Traditional Neighborhood
- OS Office-Service
- B1 Local Business
- BC Community Business (converted)
- B2 Community Business
- B3 General Business
- B4 Central Business
- B5 Central Business Service
- IT Transitional Industrial
- I1 Light Industrial
- I2 General Industrial
- I3 Heavy Industrial
- VP Vehicular Parking
- PD Planned Development
- CA Capitol Area Jurisdiction

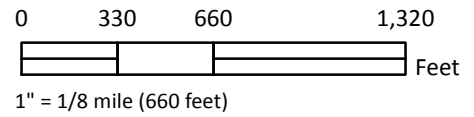
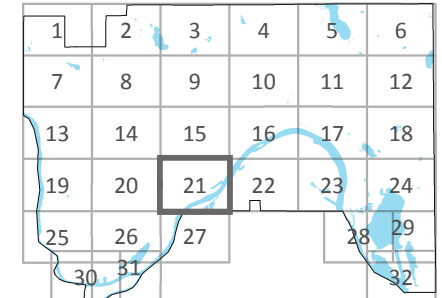
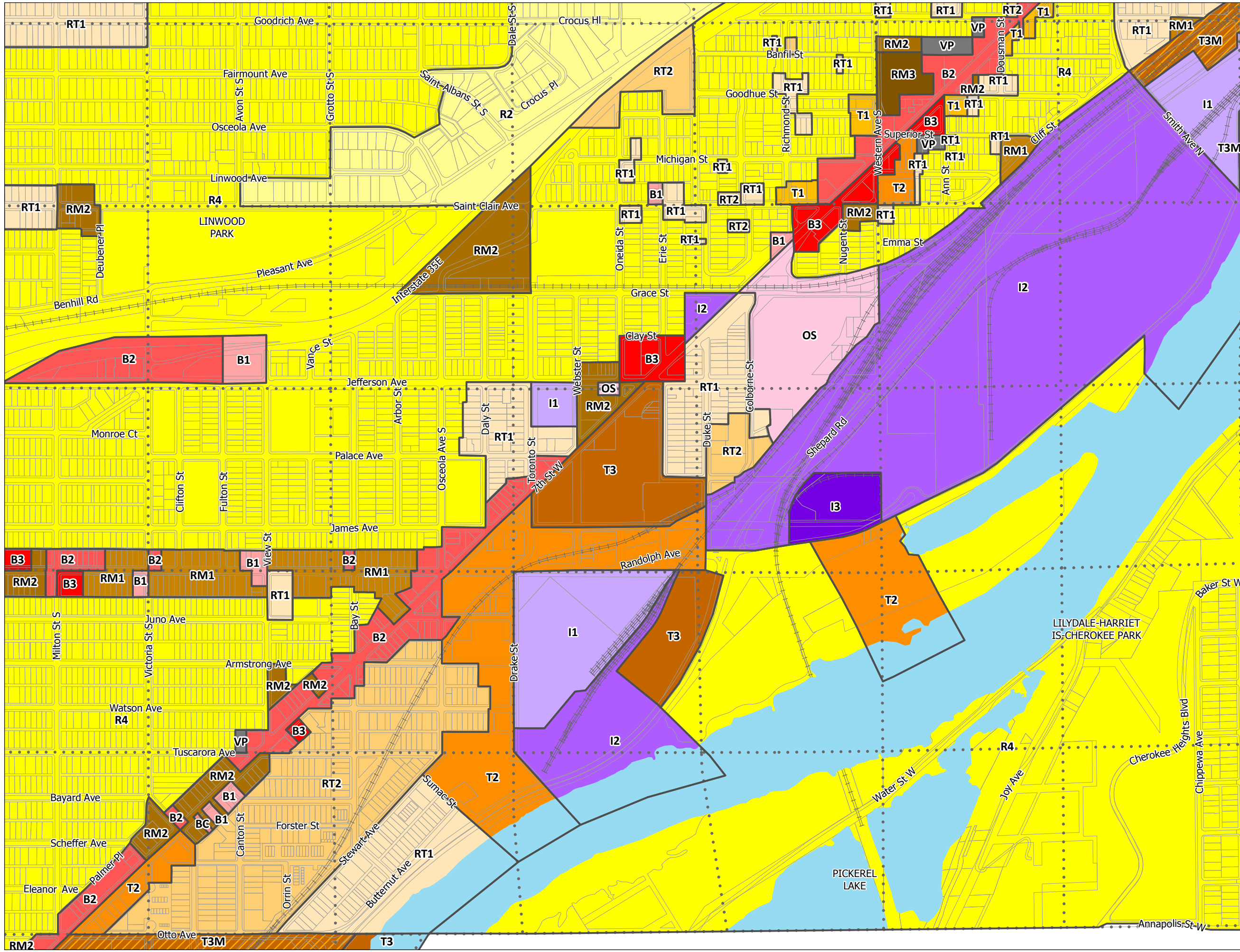


PANEL 20

ZONING LAST UPDATED APRIL 9, 2015

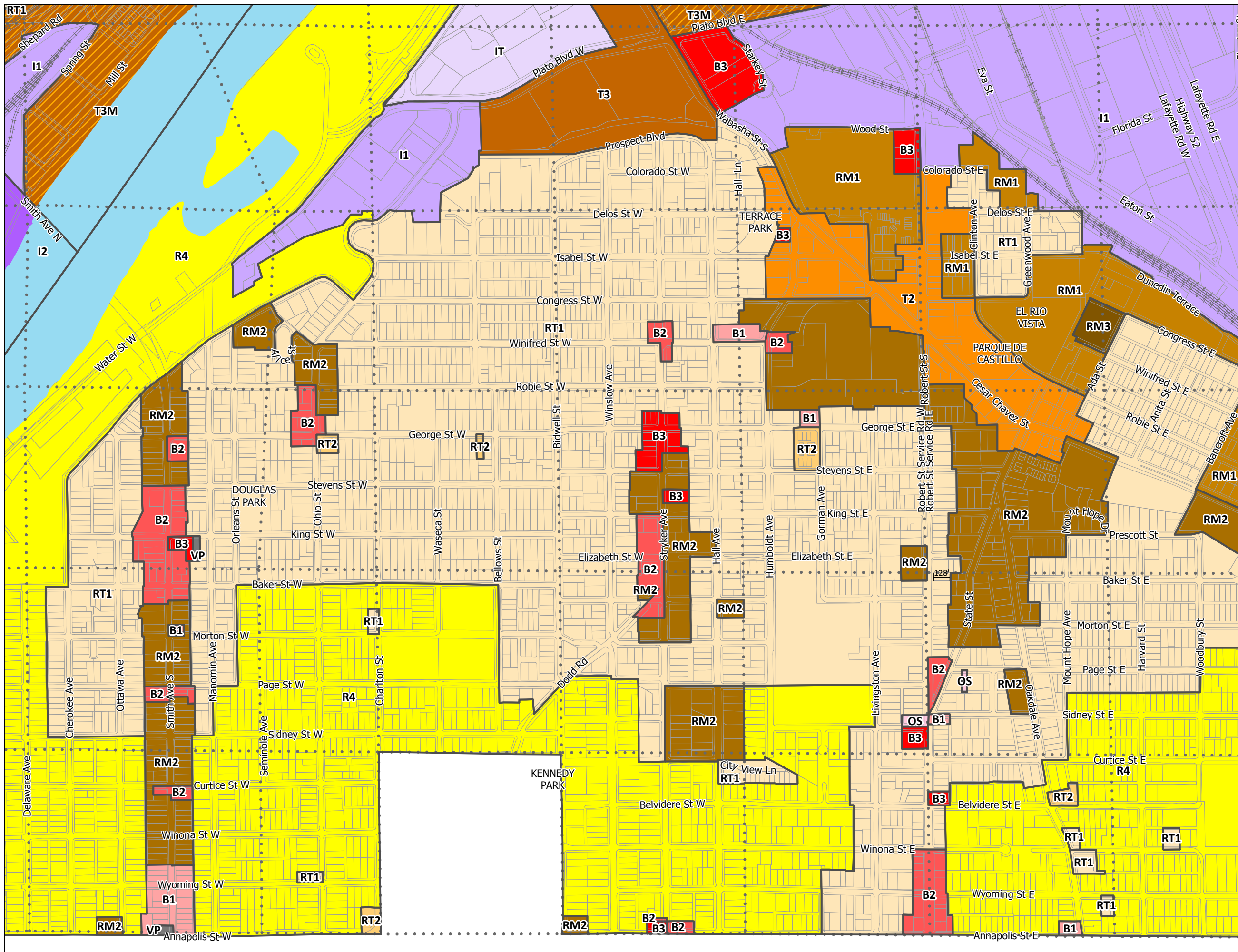
SAINT PAUL ZONING DISTRICTS

- · · Section Line
- Water
- RL One-Family Large Lot
- R1 One-Family
- R2 One-Family
- R3 One-Family
- R4 One-Family
- RT1 Two-Family
- RT2 Townhouse
- RM1 Multiple-Family
- RM2 Multiple-Family
- RM3 Multiple-Family
- T1 Traditional Neighborhood
- T2 Traditional Neighborhood
- T3 Traditional Neighborhood
- T3M T3 with Master Plan
- T4 Traditional Neighborhood
- OS Office-Service
- B1 Local Business
- BC Community Business (converted)
- B2 Community Business
- B3 General Business
- B4 Central Business
- B5 Central Business Service
- IT Transitional Industrial
- I1 Light Industrial
- I2 General Industrial
- I3 Heavy Industrial
- VP Vehicular Parking
- PD Planned Development
- CA Capitol Area Jurisdiction



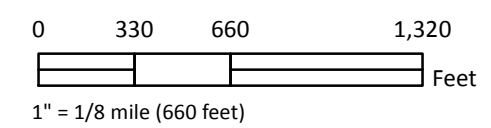
PANEL 21

ZONING LAST UPDATED APRIL 9, 2015



SAINT PAUL ZONING DISTRICTS

- Section Line
- Water
- RL One-Family Large Lot
- R1 One-Family
- R2 One-Family
- R3 One-Family
- R4 One-Family
- RT1 Two-Family
- RT2 Townhouse
- RM1 Multiple-Family
- RM2 Multiple-Family
- RM3 Multiple-Family
- T1 Traditional Neighborhood
- T2 Traditional Neighborhood
- T3 Traditional Neighborhood
- T3M T3 with Master Plan
- T4 Traditional Neighborhood
- OS Office-Service
- B1 Local Business
- BC Community Business (converted)
- B2 Community Business
- B3 General Business
- B4 Central Business
- B5 Central Business Service
- IT Transitional Industrial
- I1 Light Industrial
- I2 General Industrial
- I3 Heavy Industrial
- VP Vehicular Parking
- PD Planned Development
- CA Capitol Area Jurisdiction

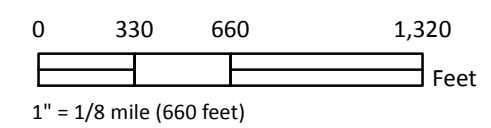
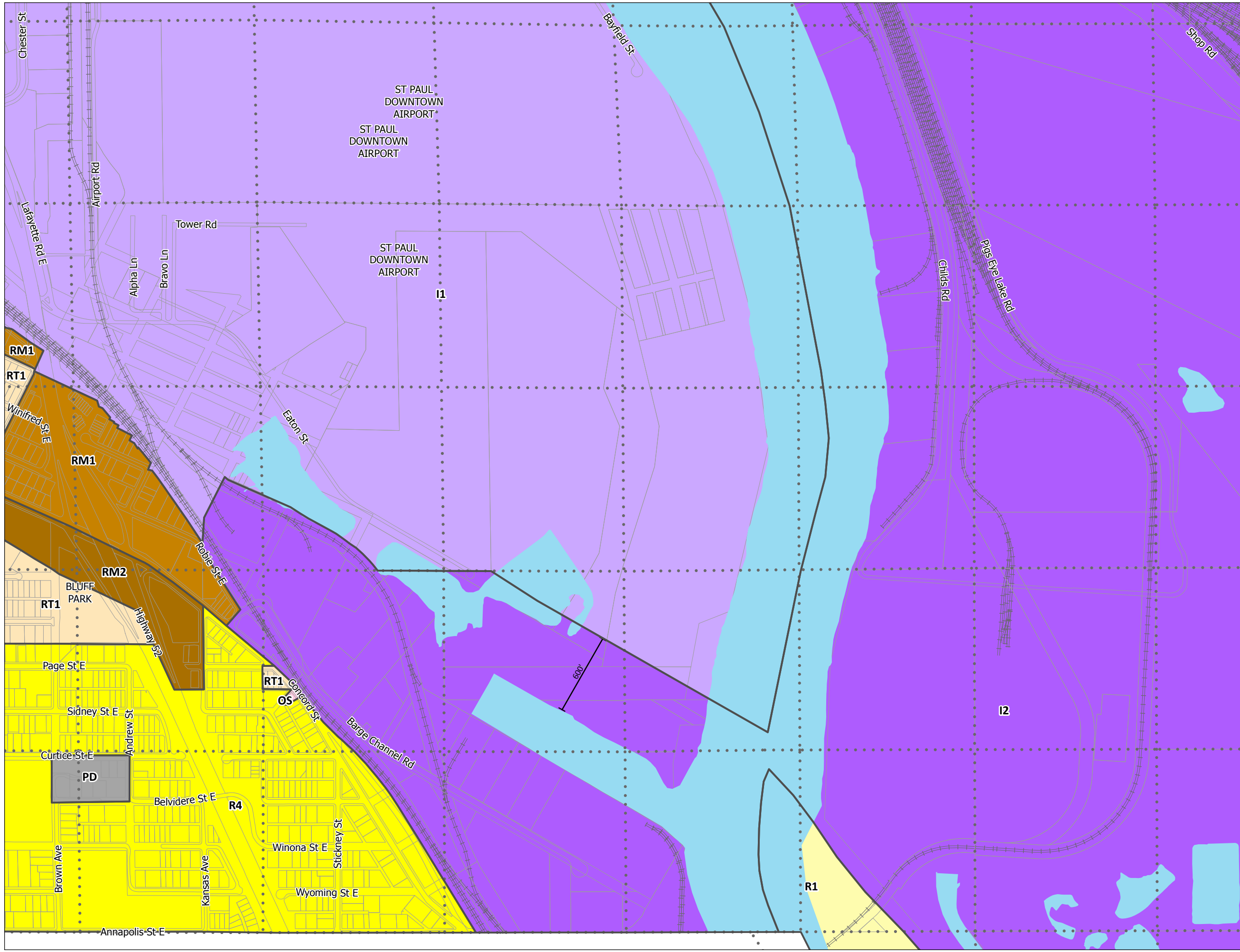


PANEL 22

ZONING LAST UPDATED APRIL 9, 2015

SAINT PAUL ZONING DISTRICTS

- Section Line
- Water
- RL One-Family Large Lot
- R1 One-Family
- R2 One-Family
- R3 One-Family
- R4 One-Family
- RT1 Two-Family
- RT2 Townhouse
- RM1 Multiple-Family
- RM2 Multiple-Family
- RM3 Multiple-Family
- T1 Traditional Neighborhood
- T2 Traditional Neighborhood
- T3 Traditional Neighborhood
- T3M T3 with Master Plan
- T4 Traditional Neighborhood
- OS Office-Service
- B1 Local Business
- BC Community Business (converted)
- B2 Community Business
- B3 General Business
- B4 Central Business
- B5 Central Business Service
- IT Transitional Industrial
- I1 Light Industrial
- I2 General Industrial
- I3 Heavy Industrial
- VP Vehicular Parking
- PD Planned Development
- CA Capitol Area Jurisdiction

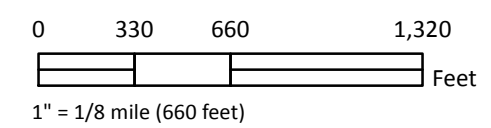
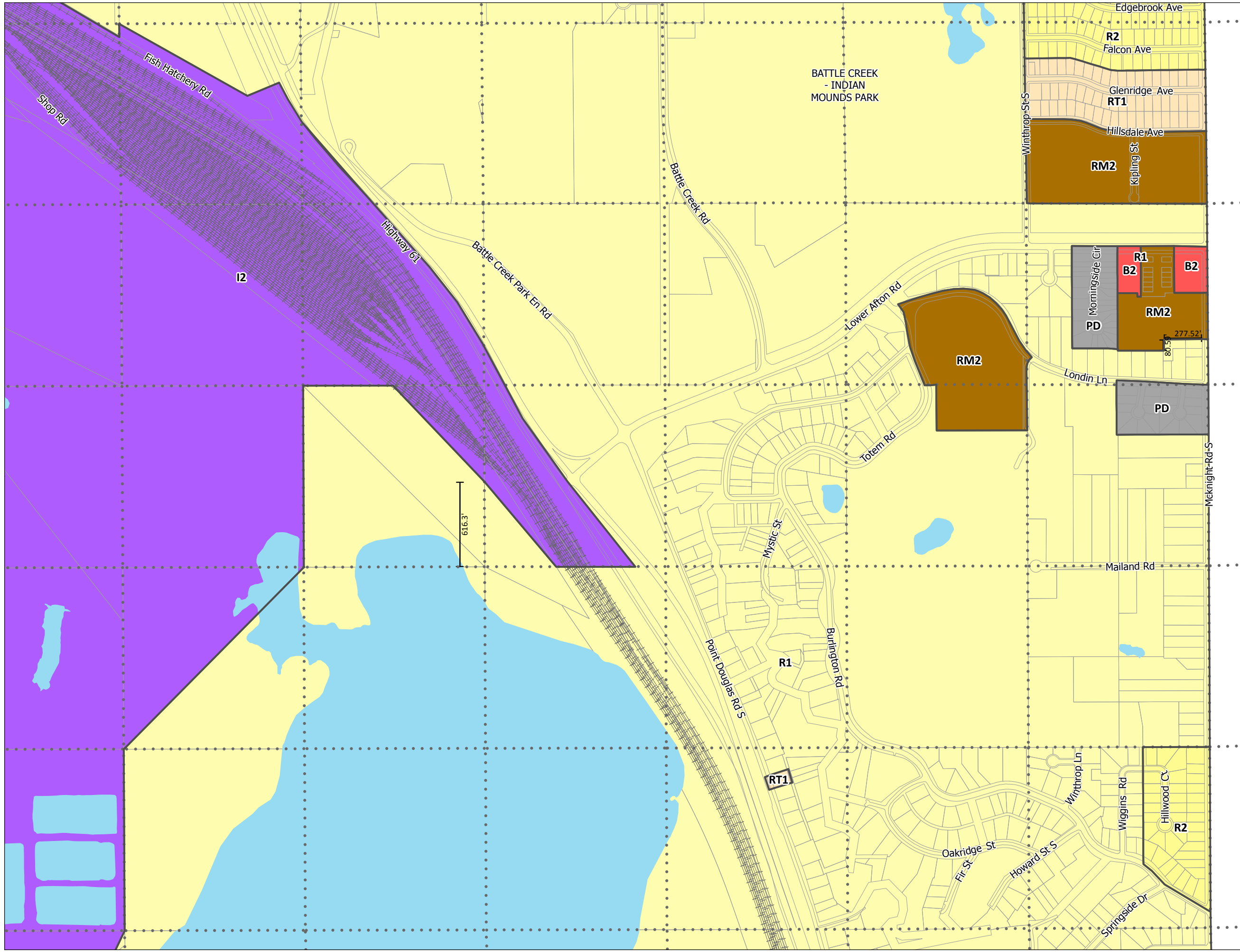


PANEL 23

ZONING LAST UPDATED APRIL 9, 2015

SAINT PAUL ZONING DISTRICTS

- Section Line
- Water
- RL One-Family Large Lot
- R1 One-Family
- R2 One-Family
- R3 One-Family
- R4 One-Family
- RT1 Two-Family
- RT2 Townhouse
- RM1 Multiple-Family
- RM2 Multiple-Family
- RM3 Multiple-Family
- T1 Traditional Neighborhood
- T2 Traditional Neighborhood
- T3 Traditional Neighborhood
- T3M T3 with Master Plan
- T4 Traditional Neighborhood
- OS Office-Service
- B1 Local Business
- BC Community Business (converted)
- B2 Community Business
- B3 General Business
- B4 Central Business
- B5 Central Business Service
- IT Transitional Industrial
- I1 Light Industrial
- I2 General Industrial
- I3 Heavy Industrial
- VP Vehicular Parking
- PD Planned Development
- CA Capitol Area Jurisdiction



PANEL 24

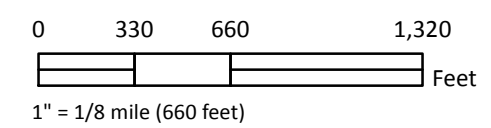
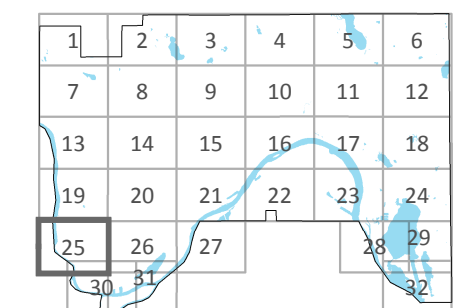
ZONING LAST UPDATED APRIL 9, 2015

SAINT PAUL ZONING DISTRICTS

- · · Section Line
- Water
- RL One-Family Large Lot
- R1 One-Family
- R2 One-Family
- R3 One-Family
- R4 One-Family
- RT1 Two-Family
- RT2 Townhouse
- RM1 Multiple-Family
- RM2 Multiple-Family
- RM3 Multiple-Family
- T1 Traditional Neighborhood
- T2 Traditional Neighborhood
- T3 Traditional Neighborhood
- T3M T3 with Master Plan
- T4 Traditional Neighborhood
- OS Office-Service
- B1 Local Business
- BC Community Business (converted)
- B2 Community Business
- B3 General Business
- B4 Central Business
- B5 Central Business Service
- IT Transitional Industrial
- I1 Light Industrial
- I2 General Industrial
- I3 Heavy Industrial
- VP Vehicular Parking
- PD Planned Development
- CA Capitol Area Jurisdiction

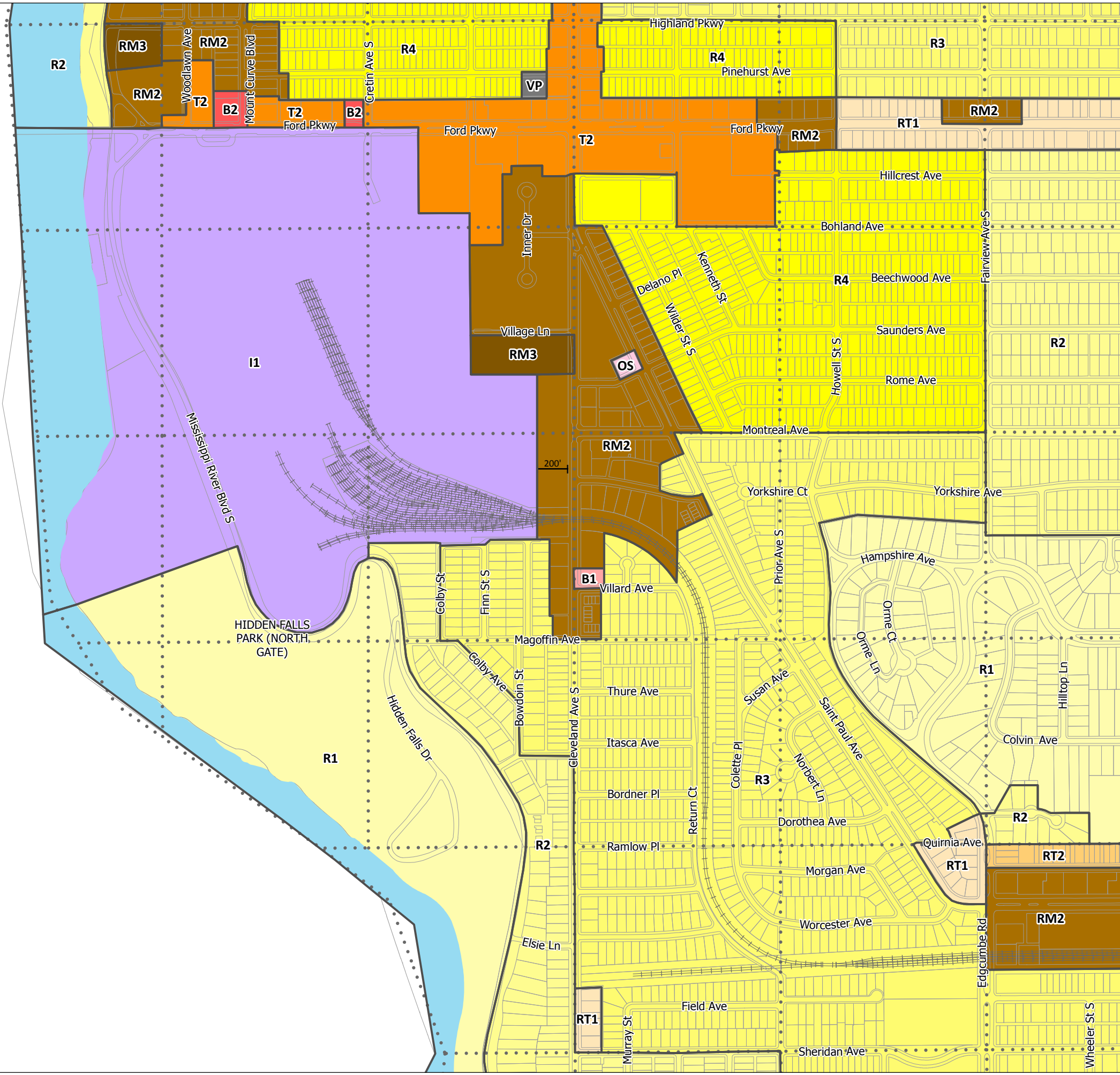
MINNEHAHA PARK

HIDDEN-FALLS PARK (NORTH GATE)

































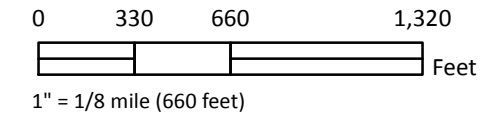
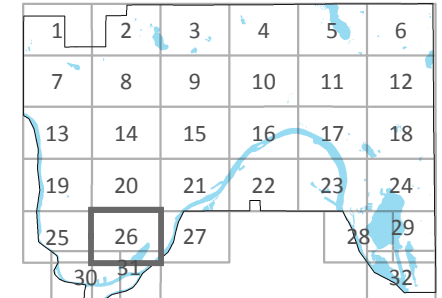
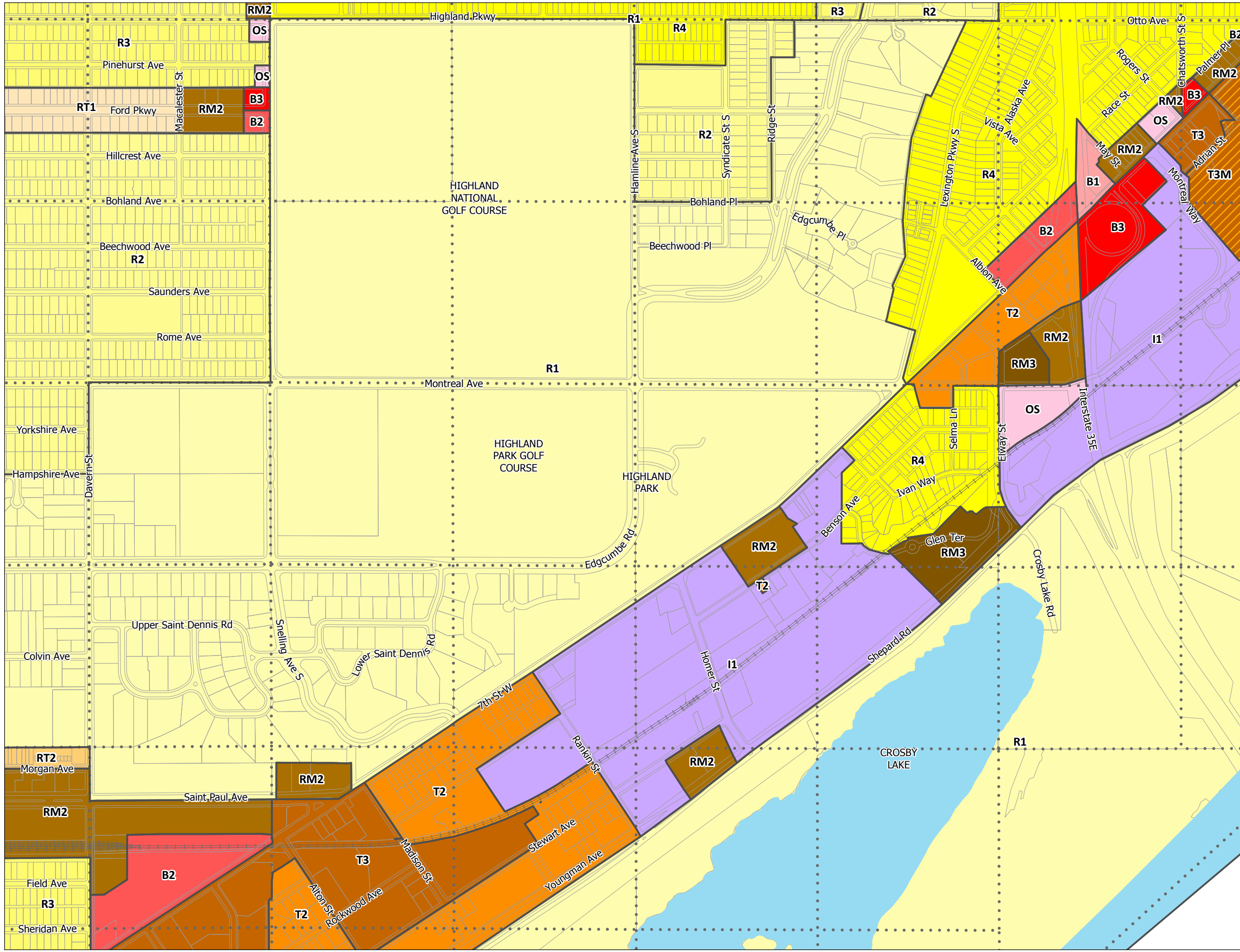
PANEL 25

ZONING LAST UPDATED APRIL 9, 2015



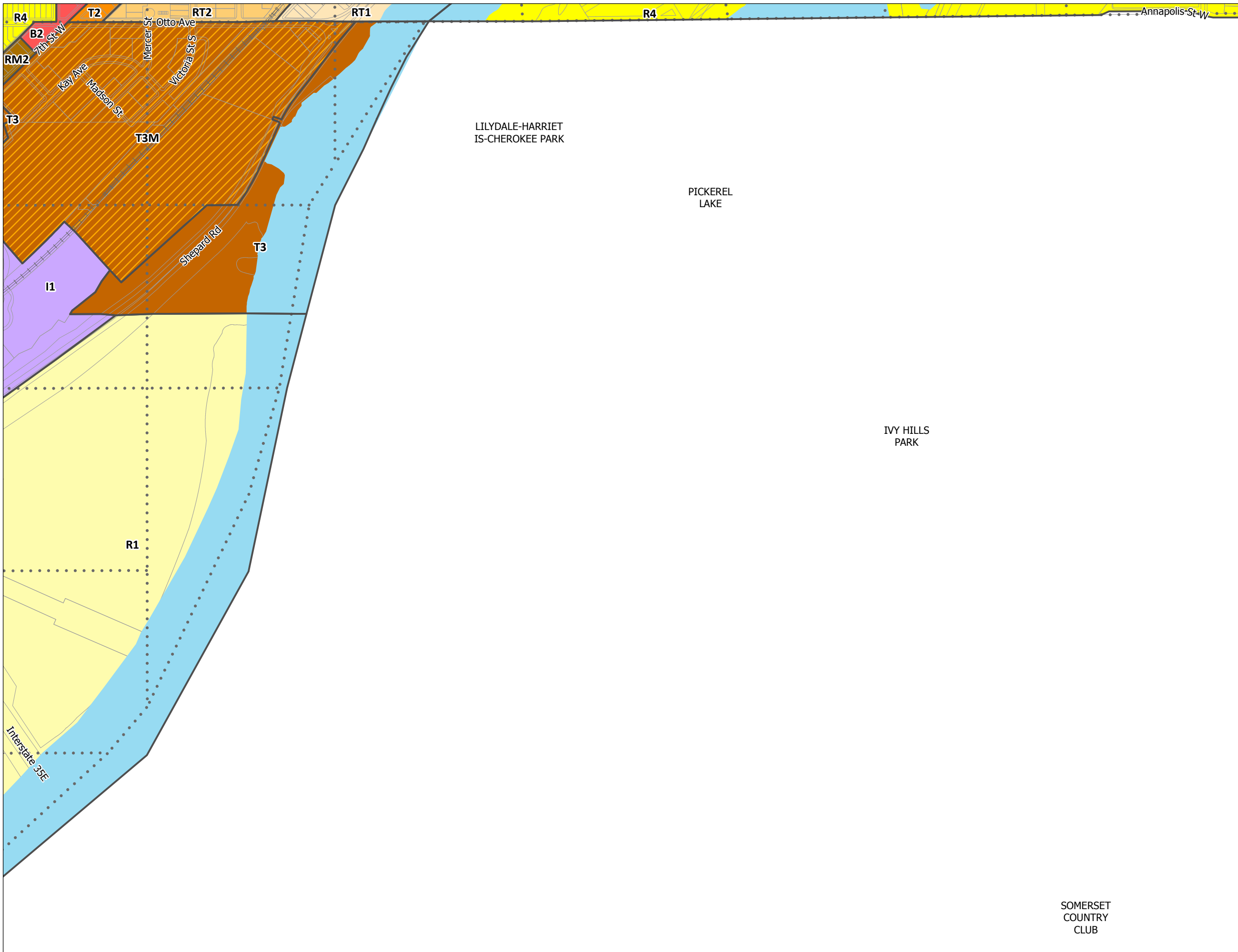
SAINT PAUL ZONING DISTRICTS

- Section Line
-  Water
-  RL One-Family Large Lot
-  R1 One-Family
-  R2 One-Family
-  R3 One-Family
-  R4 One-Family
-  RT1 Two-Family
-  RT2 Townhouse
-  RM1 Multiple-Family
-  RM2 Multiple-Family
-  RM3 Multiple-Family
-  T1 Traditional Neighborhood
-  T2 Traditional Neighborhood
-  T3 Traditional Neighborhood
-  T3M T3 with Master Plan
-  T4 Traditional Neighborhood
-  OS Office-Service
-  B1 Local Business
-  BC Community Business (converted)
-  B2 Community Business
-  B3 General Business
-  B4 Central Business
-  B5 Central Business Service
-  IT Transitional Industrial
-  I1 Light Industrial
-  I2 General Industrial
-  I3 Heavy Industrial
-  VP Vehicular Parking
-  PD Planned Development
-  CA Capitol Area Jurisdiction



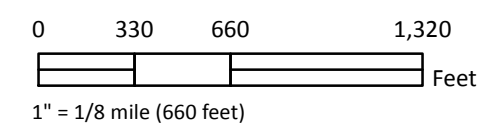
PANEL 26

ZONING LAST UPDATED APRIL 9, 2015



SAINT PAUL ZONING DISTRICTS

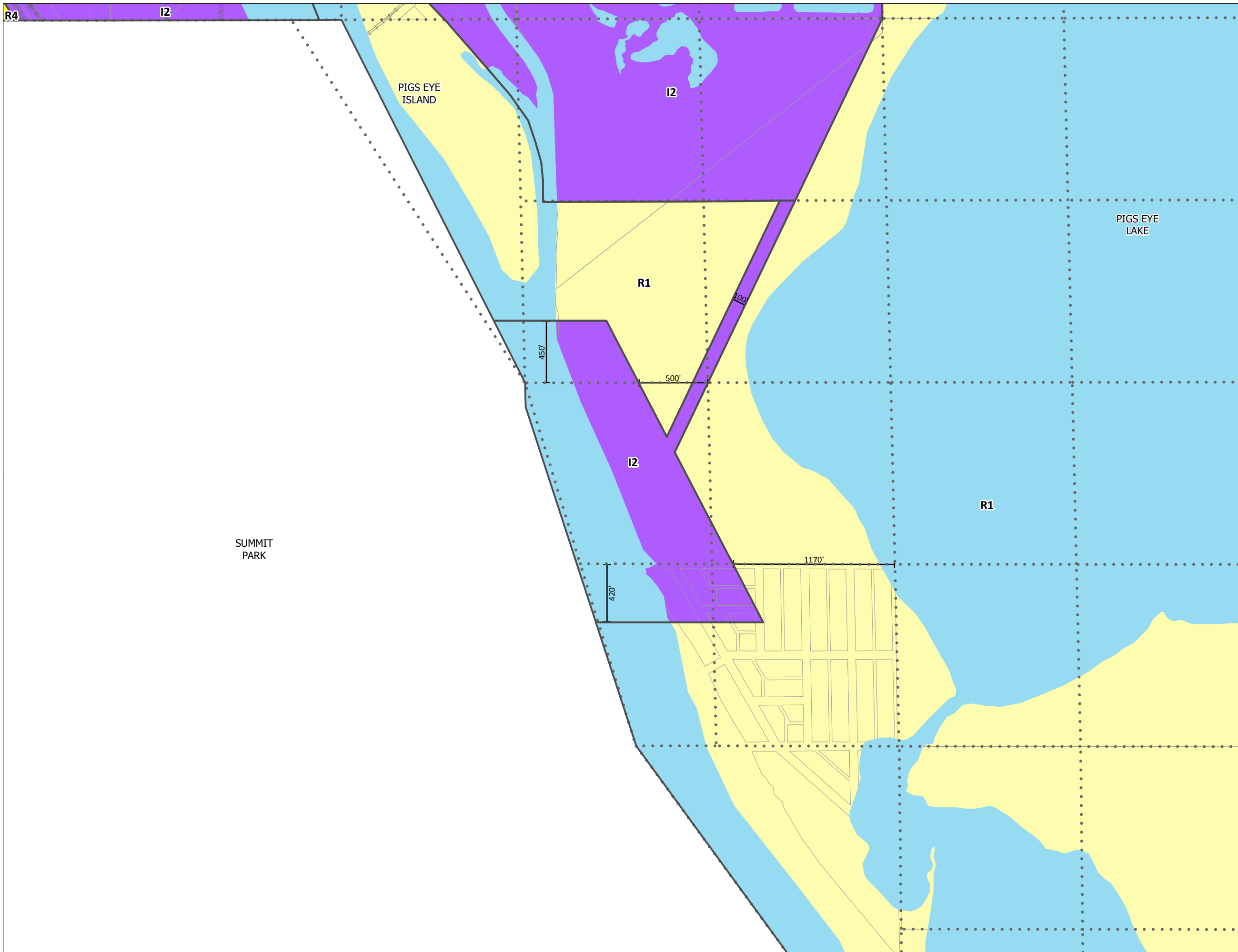
- • • Section Line
- Water
- RL One-Family Large Lot
- R1 One-Family
- R2 One-Family
- R3 One-Family
- R4 One-Family
- RT1 Two-Family
- RT2 Townhouse
- RM1 Multiple-Family
- RM2 Multiple-Family
- RM3 Multiple-Family
- T1 Traditional Neighborhood
- T2 Traditional Neighborhood
- T3 Traditional Neighborhood
- T3M T3 with Master Plan
- T4 Traditional Neighborhood
- OS Office-Service
- B1 Local Business
- BC Community Business (converted)
- B2 Community Business
- B3 General Business
- B4 Central Business
- B5 Central Business Service
- IT Transitional Industrial
- I1 Light Industrial
- I2 General Industrial
- I3 Heavy Industrial
- VP Vehicular Parking
- PD Planned Development
- CA Capitol Area Jurisdiction



SOMERSET
COUNTRY
CLUB

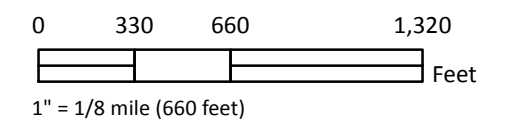
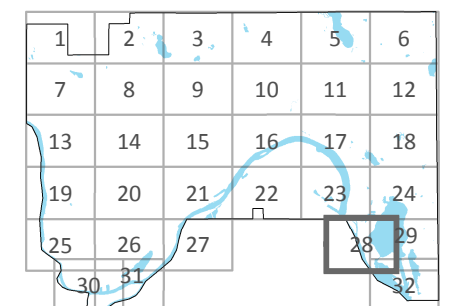
PANEL 27

ZONING LAST UPDATED APRIL 9, 2015



SAINT PAUL ZONING DISTRICTS

- Section Line
- Water
- RL One-Family Large Lot
- R1 One-Family
- R2 One-Family
- R3 One-Family
- R4 One-Family
- RT1 Two-Family
- RT2 Townhouse
- RM1 Multiple-Family
- RM2 Multiple-Family
- RM3 Multiple-Family
- T1 Traditional Neighborhood
- T2 Traditional Neighborhood
- T3 Traditional Neighborhood
- T3M T3 with Master Plan
- T4 Traditional Neighborhood
- OS Office-Service
- B1 Local Business
- BC Community Business (converted)
- B2 Community Business
- B3 General Business
- B4 Central Business
- B5 Central Business Service
- IT Transitional Industrial
- I1 Light Industrial
- I2 General Industrial
- I3 Heavy Industrial
- VP Vehicular Parking
- PD Planned Development
- CA Capitol Area Jurisdiction

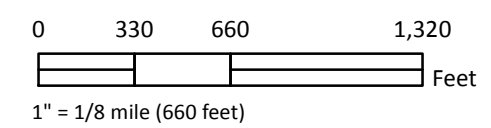
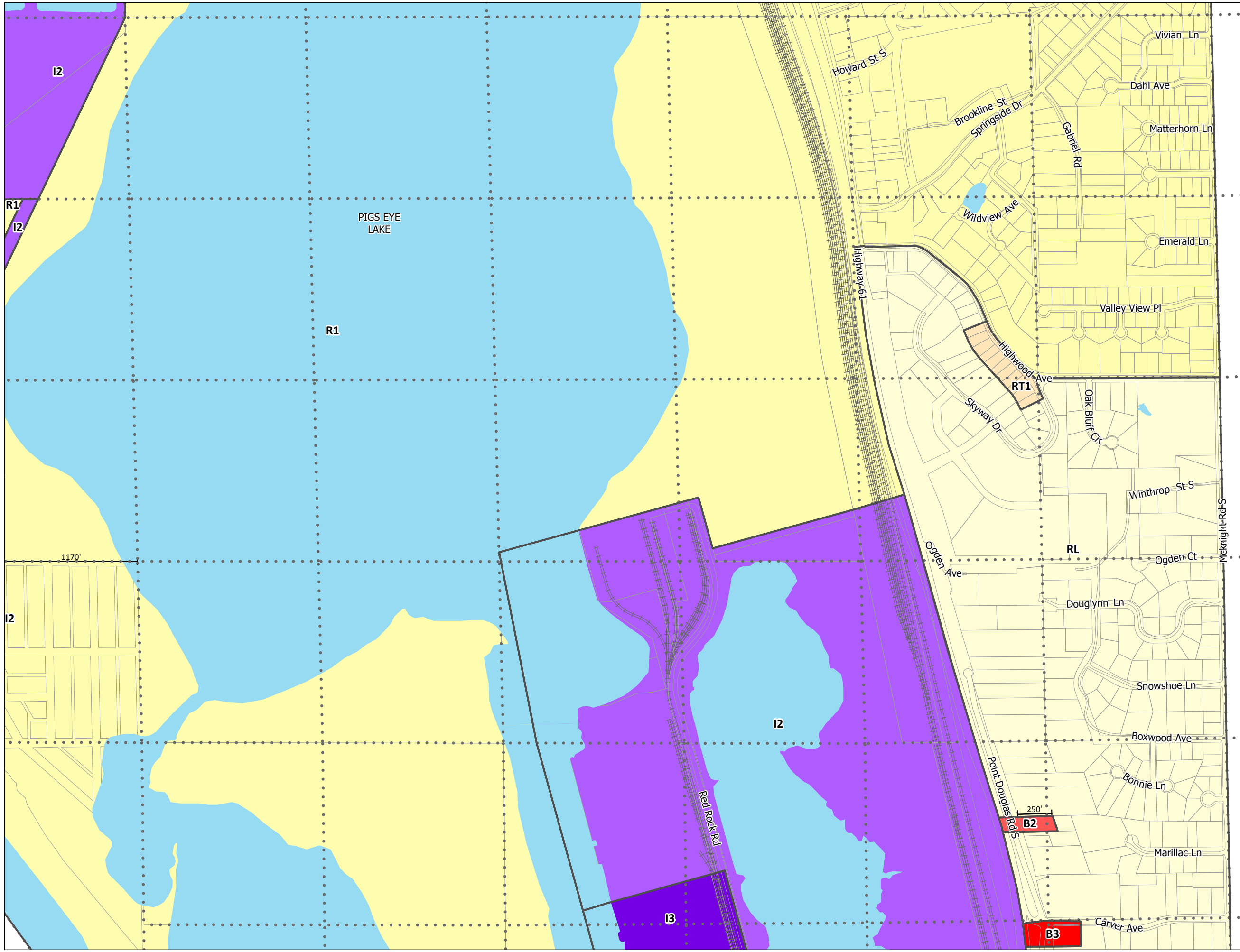


PANEL 28

ZONING LAST UPDATED APRIL 9, 2015

SAINT PAUL ZONING DISTRICTS






























- · · Section Line
- Water
- RL One-Family Large Lot
- R1 One-Family
- R2 One-Family
- R3 One-Family
- R4 One-Family
- RT1 Two-Family
- RT2 Townhouse
- RM1 Multiple-Family
- RM2 Multiple-Family
- RM3 Multiple-Family
- T1 Traditional Neighborhood
- T2 Traditional Neighborhood
- T3 Traditional Neighborhood
- T3M T3 with Master Plan
- T4 Traditional Neighborhood
- OS Office-Service
- B1 Local Business
- BC Community Business (converted)
- B2 Community Business
- B3 General Business
- B4 Central Business
- B5 Central Business Service
- IT Transitional Industrial
- I1 Light Industrial
- I2 General Industrial
- I3 Heavy Industrial
- VP Vehicular Parking
- PD Planned Development
- CA Capitol Area Jurisdiction

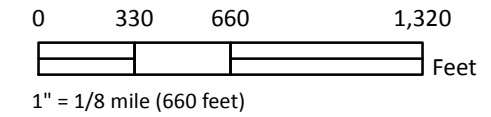
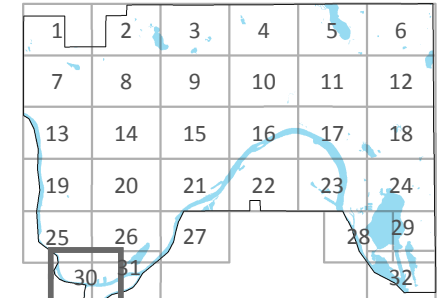
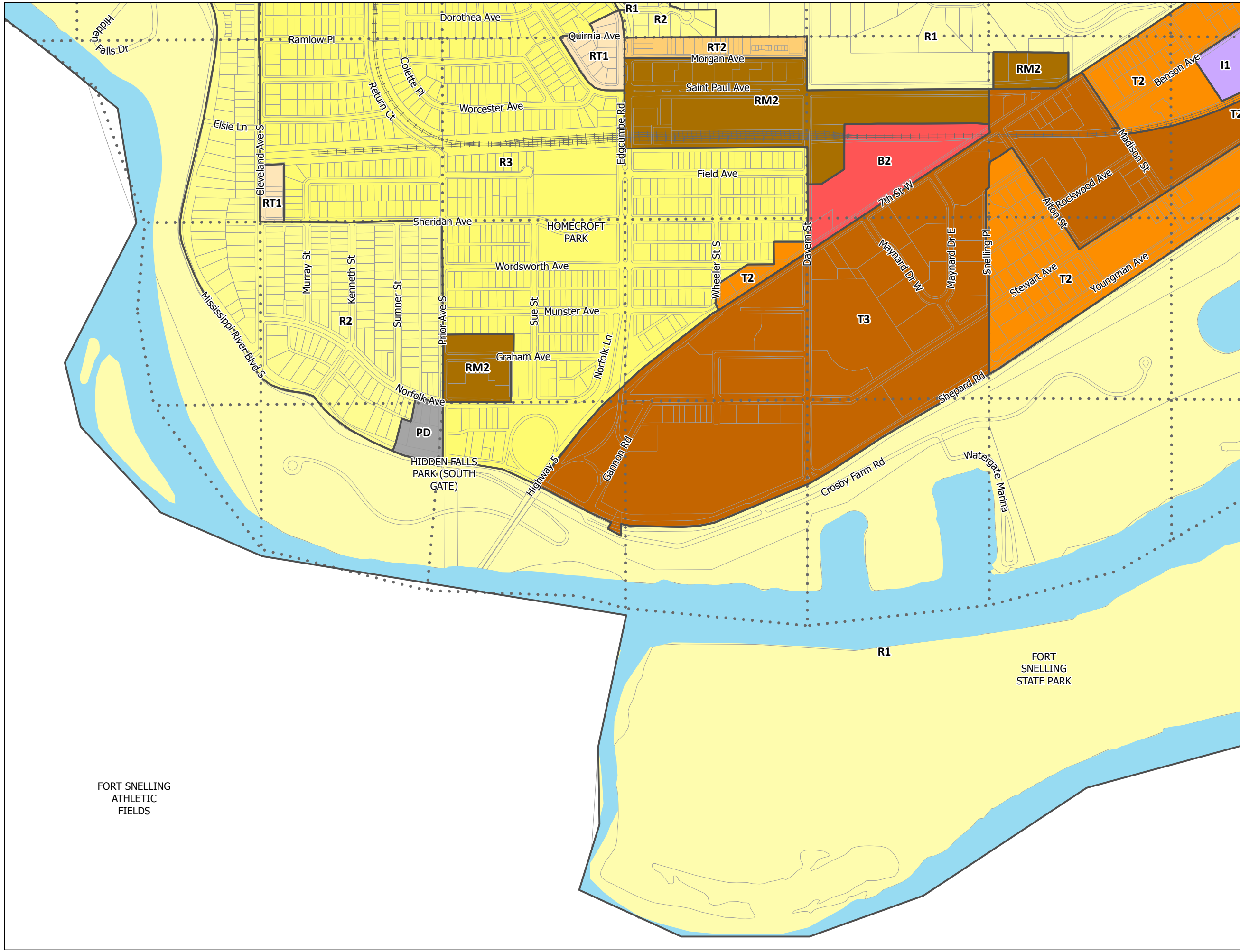


PANEL 29

ZONING LAST UPDATED APRIL 9, 2015

SAINT PAUL ZONING DISTRICTS

- Section Line
-  Water
-  RL One-Family Large Lot
-  R1 One-Family
-  R2 One-Family
-  R3 One-Family
-  R4 One-Family
-  RT1 Two-Family
-  RT2 Townhouse
-  RM1 Multiple-Family
-  RM2 Multiple-Family
-  RM3 Multiple-Family
-  T1 Traditional Neighborhood
-  T2 Traditional Neighborhood
-  T3 Traditional Neighborhood
-  T3M T3 with Master Plan
-  T4 Traditional Neighborhood
-  OS Office-Service
-  B1 Local Business
-  BC Community Business (converted)
-  B2 Community Business
-  B3 General Business
-  B4 Central Business
-  B5 Central Business Service
-  IT Transitional Industrial
-  I1 Light Industrial
-  I2 General Industrial
-  I3 Heavy Industrial
-  VP Vehicular Parking
-  PD Planned Development
-  CA Capitol Area Jurisdiction



FORT SNELLING
ATHLETIC
FIELDS

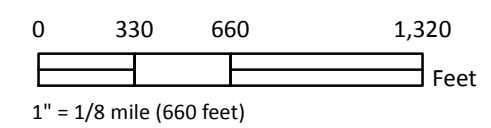
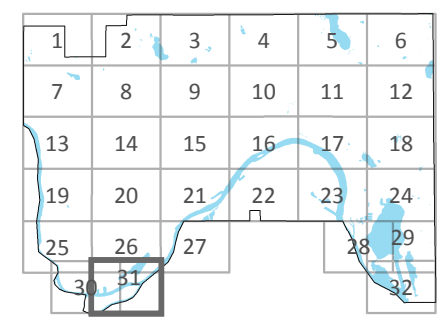
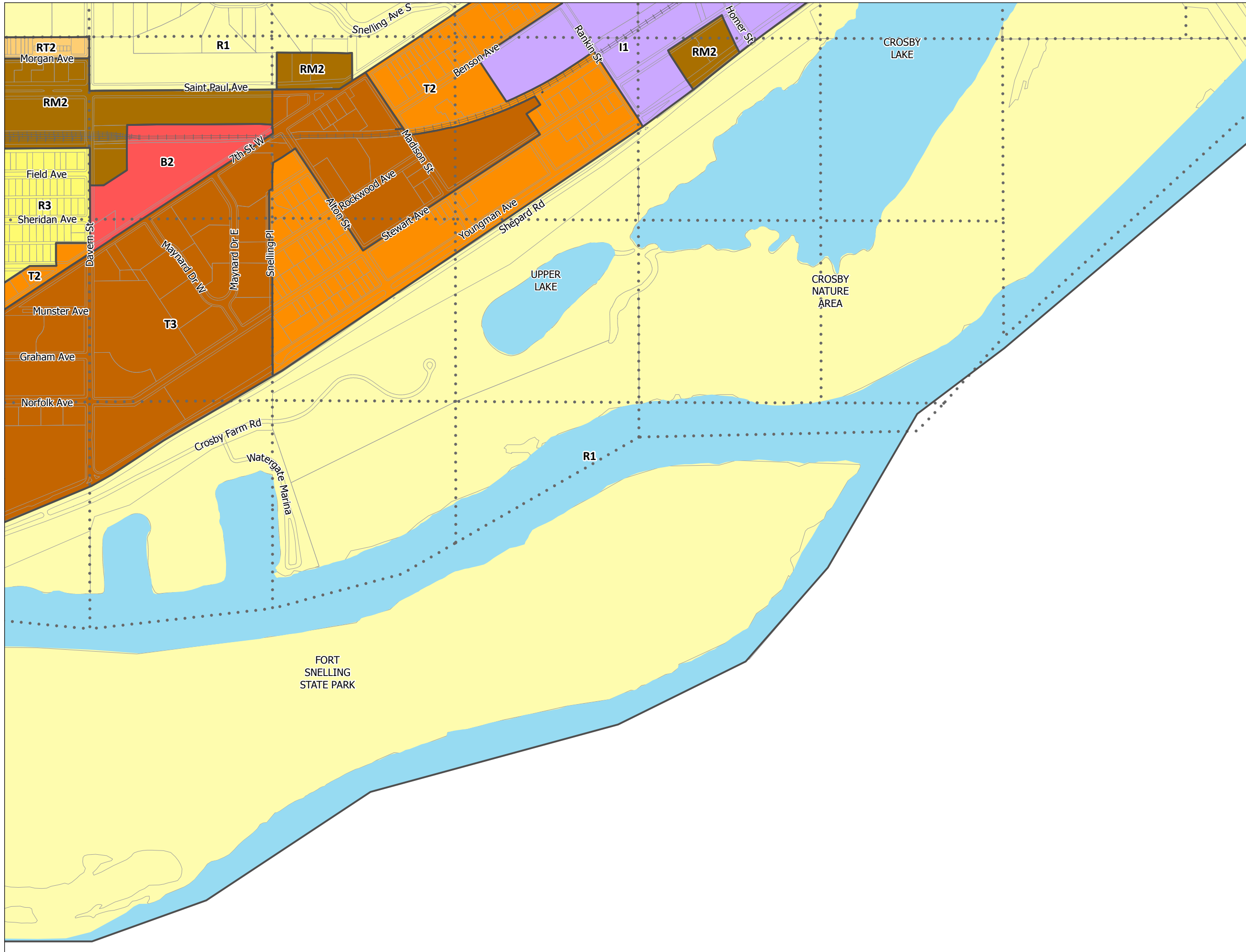
FORT
SNELLING
STATE PARK

PANEL 30

ZONING LAST UPDATED APRIL 9, 2015

SAINT PAUL ZONING DISTRICTS

- Section Line
- Water
- RL One-Family Large Lot
- R1 One-Family
- R2 One-Family
- R3 One-Family
- R4 One-Family
- RT1 Two-Family
- RT2 Townhouse
- RM1 Multiple-Family
- RM2 Multiple-Family
- RM3 Multiple-Family
- T1 Traditional Neighborhood
- T2 Traditional Neighborhood
- T3 Traditional Neighborhood
- T3M T3 with Master Plan
- T4 Traditional Neighborhood
- OS Office-Service
- B1 Local Business
- BC Community Business (converted)
- B2 Community Business
- B3 General Business
- B4 Central Business
- B5 Central Business Service
- IT Transitional Industrial
- I1 Light Industrial
- I2 General Industrial
- I3 Heavy Industrial
- VP Vehicular Parking
- PD Planned Development
- CA Capitol Area Jurisdiction

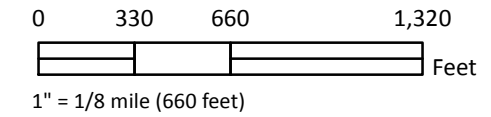
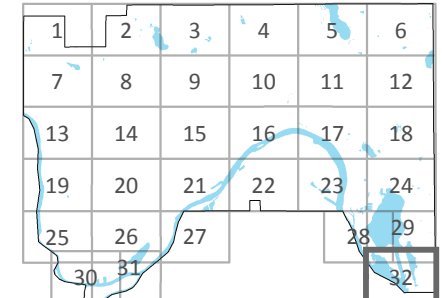
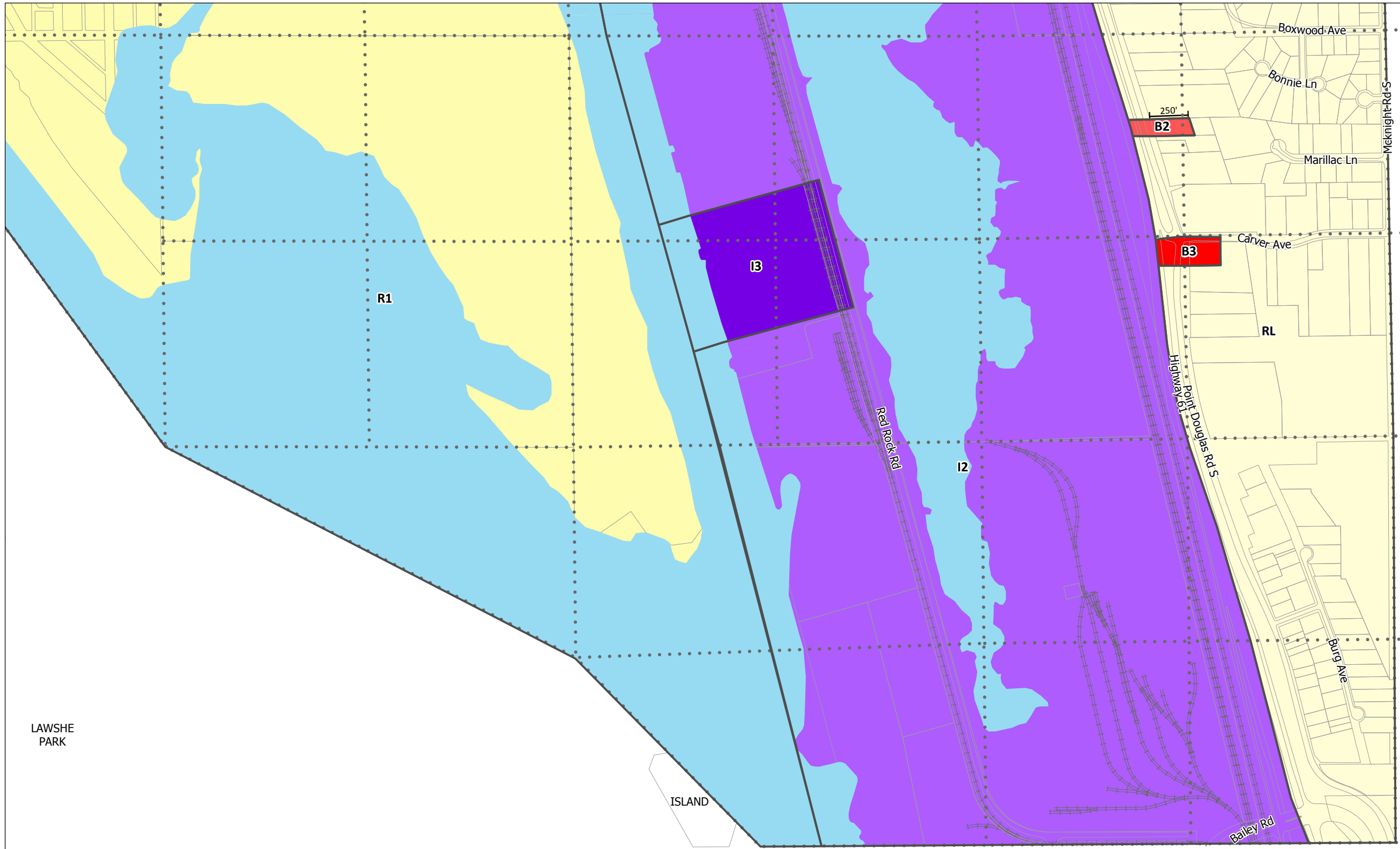


PANEL 31

ZONING LAST UPDATED APRIL 9, 2015

SAINT PAUL ZONING DISTRICTS

- Section Line
- Water
- RL One-Family Large Lot
- R1 One-Family
- R2 One-Family
- R3 One-Family
- R4 One-Family
- RT1 Two-Family
- RT2 Townhouse
- RM1 Multiple-Family
- RM2 Multiple-Family
- RM3 Multiple-Family
- T1 Traditional Neighborhood
- T2 Traditional Neighborhood
- T3 Traditional Neighborhood
- T3M T3 with Master Plan
- T4 Traditional Neighborhood
- OS Office-Service
- B1 Local Business
- BC Community Business (converted)
- B2 Community Business
- B3 General Business
- B4 Central Business
- B5 Central Business Service
- IT Transitional Industrial
- I1 Light Industrial
- I2 General Industrial
- I3 Heavy Industrial
- VP Vehicular Parking
- PD Planned Development
- CA Capitol Area Jurisdiction



PANEL 32

ZONING LAST UPDATED APRIL 9, 2015